



Sheringham Shoal and Dudgeon Offshore Wind Farm Extension Projects

Works Plans (Onshore) (Revision D)

Revision D

Material Change Request Application

April 2023

Document Reference: 2.6

APFP Regulation: 5(2)(j)

590000 600000 610000 620000 630000 640000



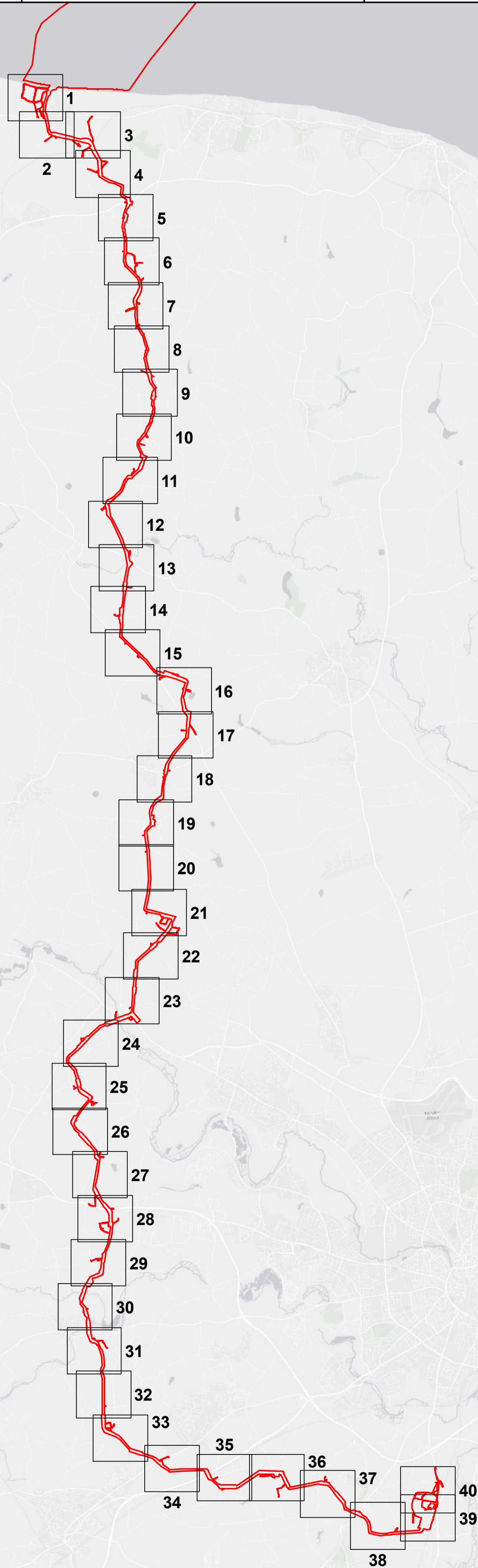
340000

330000

320000

310000

300000





Sheringham Shoal and Dudgeon Extension Projects

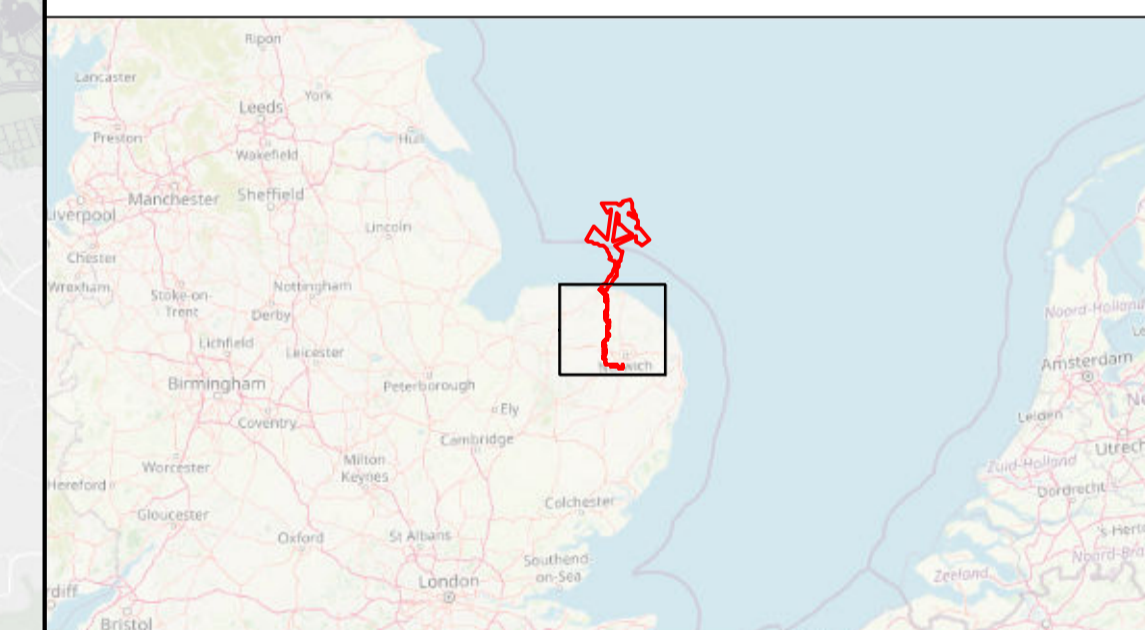
Title: Onshore Works Plans

Key Plan

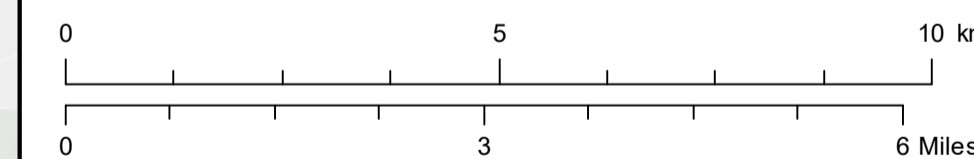
APFP Regulations Reference: 5(2)(j)
Application Doc. no.: 2.6

Legend:

-  Order Limits
-  Sheet extents



Coordinate Reference System: British National Grid
Transformation WGS84: OSGB_1936_To_WGS_1984_7



Scale: 1:87 281 Scale at size: A1

Equinor Doc. no.: C282-EQ-Z-GA-00008

REV	DATE	STATUS	DRW	CHK	APR
E	24/03/2023	Updated issue – material change	erihag	shatk	sarc
A	09/08/2022	First Issue	ERIHAG	JADD	SARC

Data Sources: Insert Data Sources
Base Map: © Crown copyright and database rights 2020, Ordnance Survey 0100031673; © OpenStreetMap (and) contributors, CC-BY-SA
Esri, HERE, Garmin, (c) OpenStreetMap contributors, and the GIS user community



610000

610500

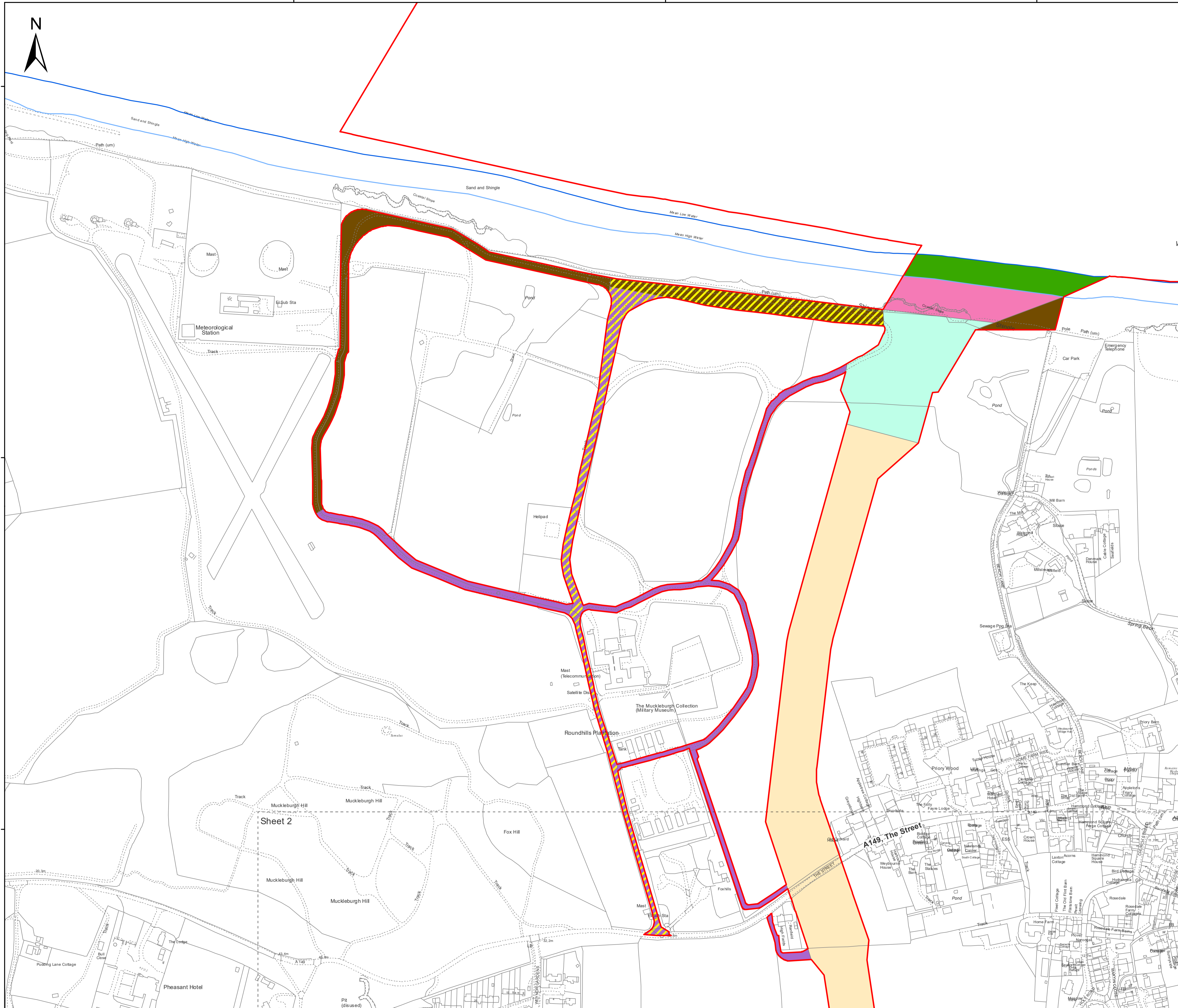
611000



344000

343500

343000



Sheringham Shoal and Dudgeon Extension Projects

Title: Onshore Works Plans

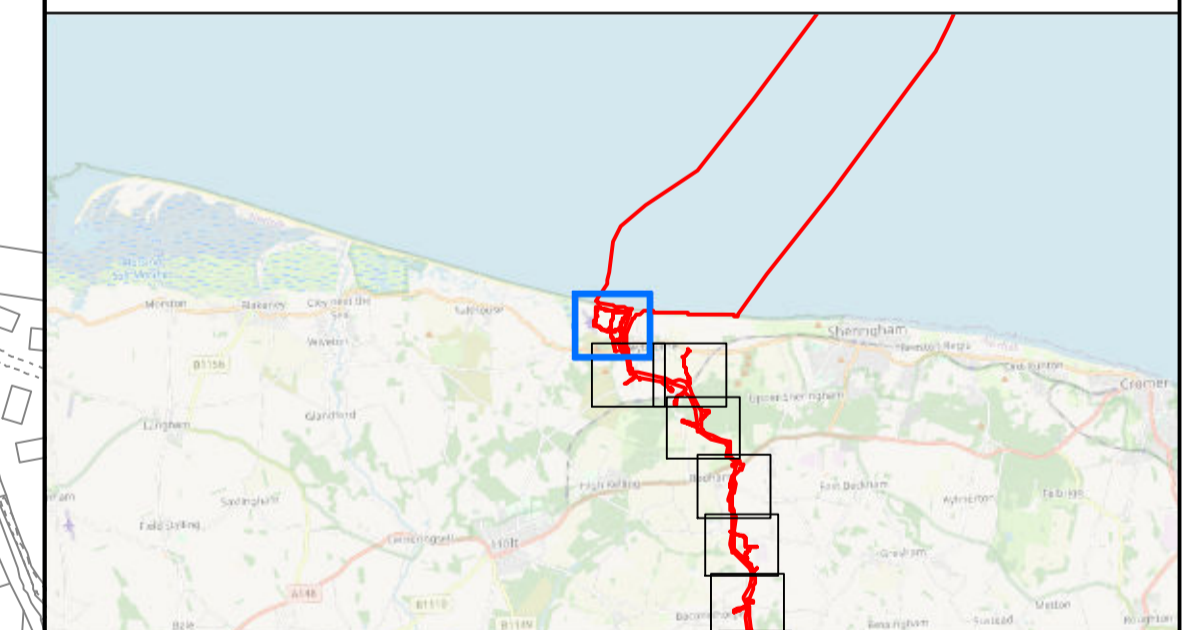
Sheet 1 of 40

APFP Regulations Reference: 5(2)(j)
Application Doc. no.: 2.6

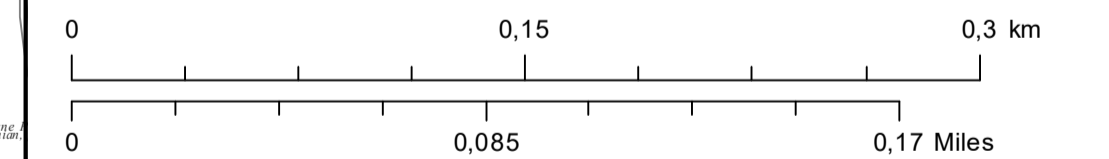
Legend:

- Order Limits
- Sheet extent
- Mean Low Water (Springs)
- Mean High Water (Springs)
- Works No. 7A/B or 7C, Landfall connection works
- Works No. 8A/B or 8C, Onshore connection works (landward of MHSW and seaward of Works No. 9A/B/C)
- Works No. 9A/B or 9C, Onshore connection works (including transition joints bay(s), cable circuit(s), and landfall construction compound(s))
- Works No. 10A/B, Temporary working area
- Works No. 11A/B, Permanent access
- Works No. 12A/B or 12C, Onshore connection works (Cable Corridor)
- Works No. 13A/B, Temporary access tracks

Data Sources: © Norfolk County Council, 2020; © Natural England copyright, 2020
Base Map: © Crown copyright and database rights 2020, Ordnance Survey 0100031673; © OpenStreetMap (and) contributors, CC-BY-SA



Coordinate Reference System: British National Grid
Transformation WGS84: OSGB_1936_To_WGS_1984_7

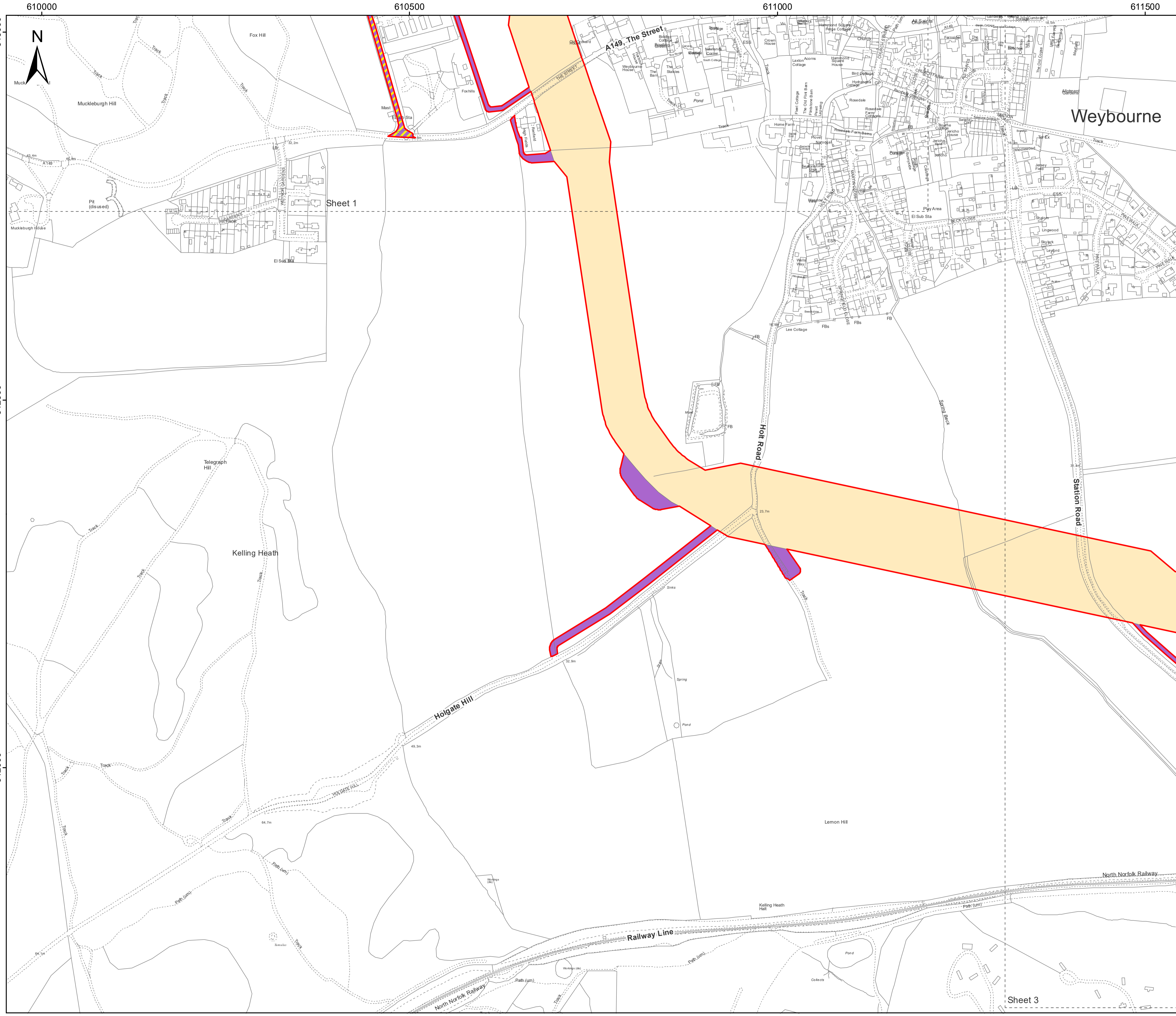


Scale: 1:2 500 Scale at size: A1

Equinor Doc. no.: C282-EQ-Z-GA-00008

E	24/03/2023	Updated issue – material change	erihag	shatk	sarc
D	27/02/2023	Updated issue	erihag	shatk	sarc
C	23/02/2023	Updated issue	erihag	shatk	sarc
B	14/10/2022	Updated issue	erihag	jadd	sarc
REV	DATE	STATUS	DRW	CHK	APR





Sheringham Shoal and Dudgeon Extension Projects

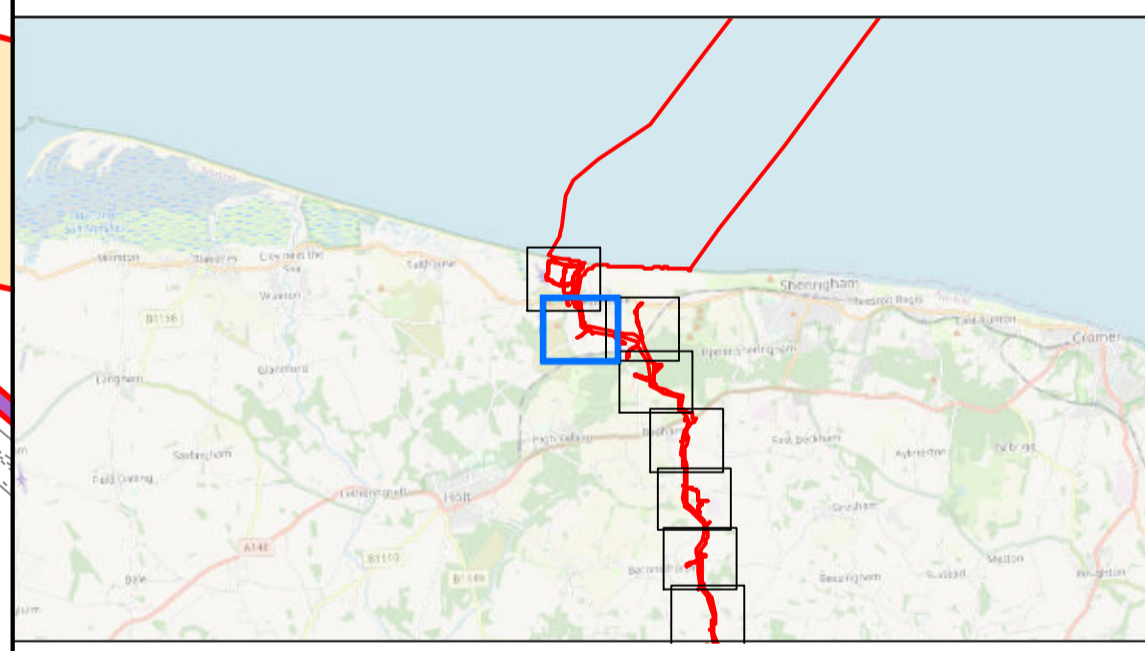
Title: Onshore Works Plans

Sheet 2 of 40

APFP Regulations Reference: 5(2)(j)
Application Doc. no.: 2.6

- Legend:
- Order Limits
 - Sheet extent
 - Works No. 11A/B, Permanent access
 - Works No. 12A/B or 12C, Onshore connection works (Cable Corridor)
 - Works No. 13A/B, Temporary access tracks

Data Sources: © Norfolk County Council, 2020; © Natural England copyright, 2020
Base Map: © Crown copyright and database rights 2020, Ordnance Survey 0100031673; © OpenStreetMap (and) contributors, CC-BY-SA



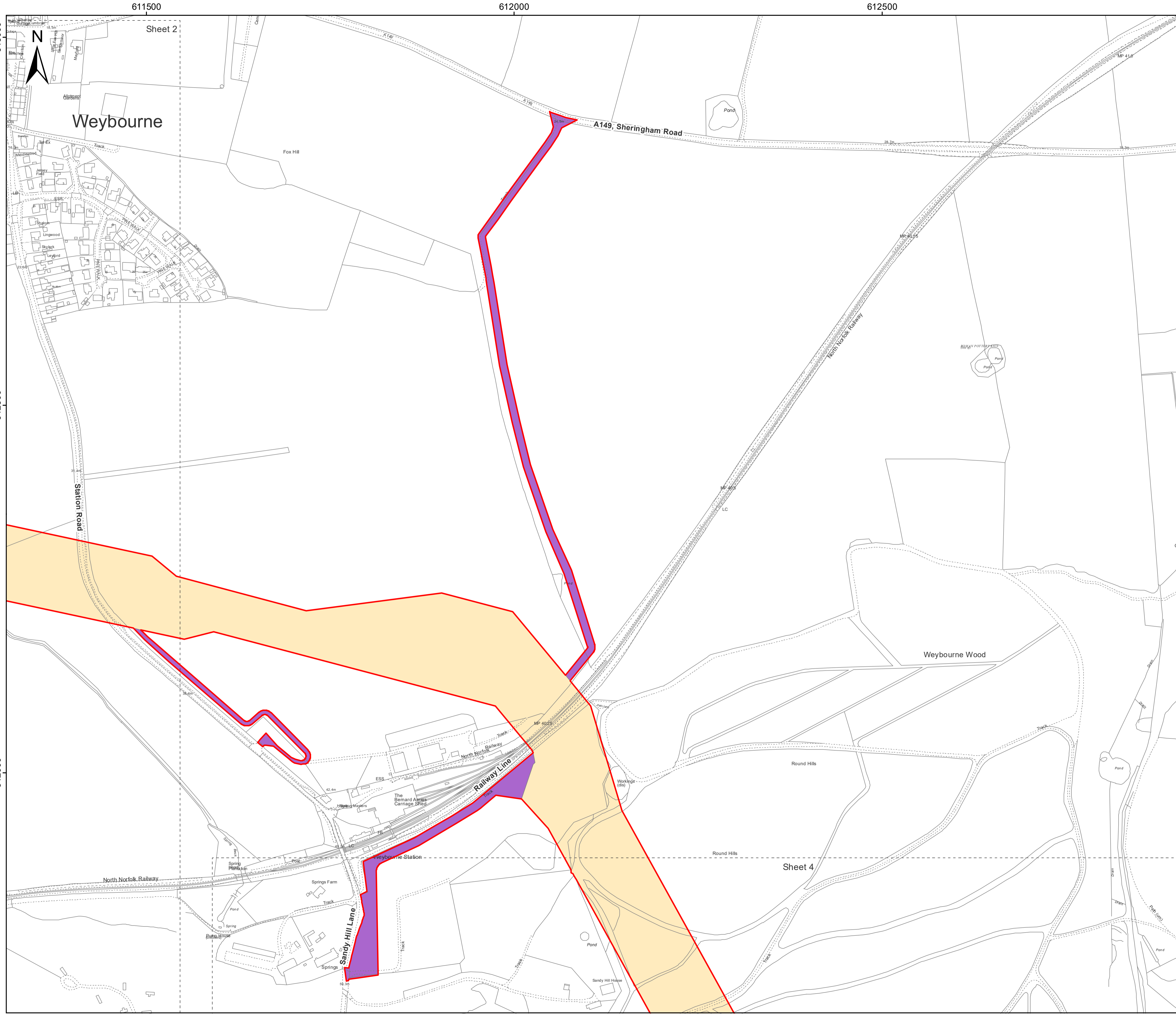
Coordinate Reference System: British National Grid
Transformation WGS84: OSGB_1936_To_WGS_1984_7

Scale: 1:2 500 Scale at size: A1

Equinor Doc. no.: C282-EQ-Z-GA-00008

E	24/03/2023	Updated issue – material change	erihag	shatk	sarc
D	27/02/2023	Updated issue	erihag	shatk	sarc
C	23/02/2023	Updated issue	erihag	shatk	sarc
B	14/10/2022	Updated issue	erihag	jadd	sarc
REV	DATE	STATUS	DRW	CHK	APR





Sheringham Shoal and Dudgeon Extension Projects

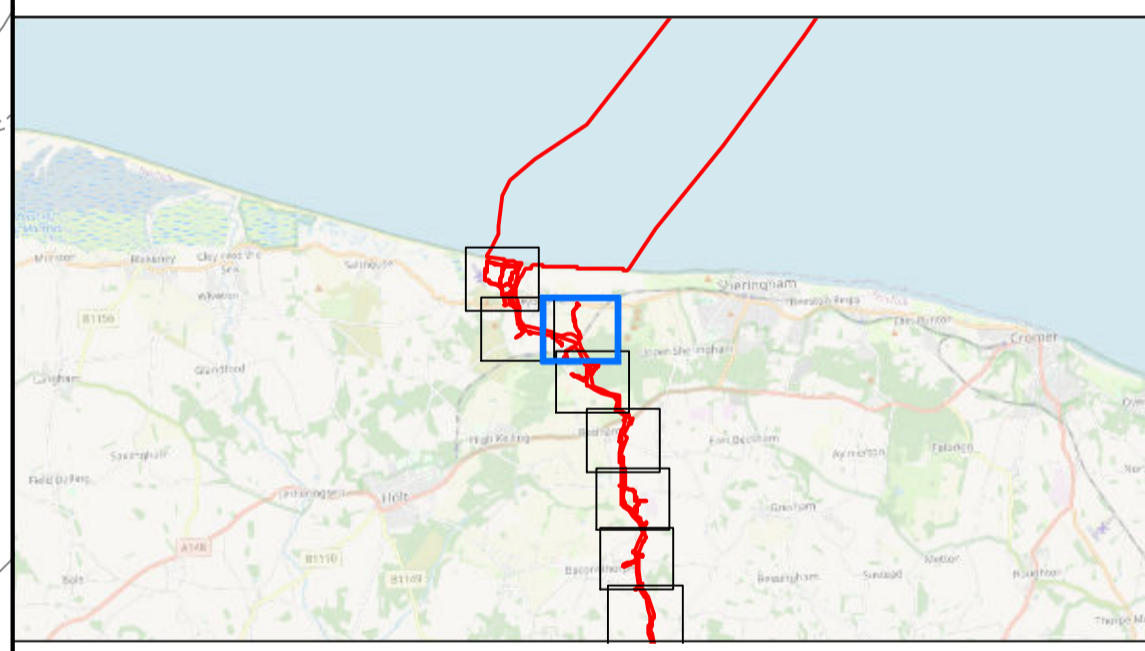
Title: Onshore Works Plans

Sheet 3 of 40

APFP Regulations Reference: 5(2)(j)
Application Doc. no.: 2.6

- Legend:
- Order Limits
 - Sheet extent
 - Works No. 12A/B or 12C, Onshore connection works (Cable Corridor)
 - Works No. 13A/B, Temporary access

Data Sources: © Norfolk County Council, 2020; © Natural England copyright, 2020
Base Map: © Crown copyright and database rights 2020, Ordnance Survey 0100031673; © OpenStreetMap (and) contributors, CC-BY-SA



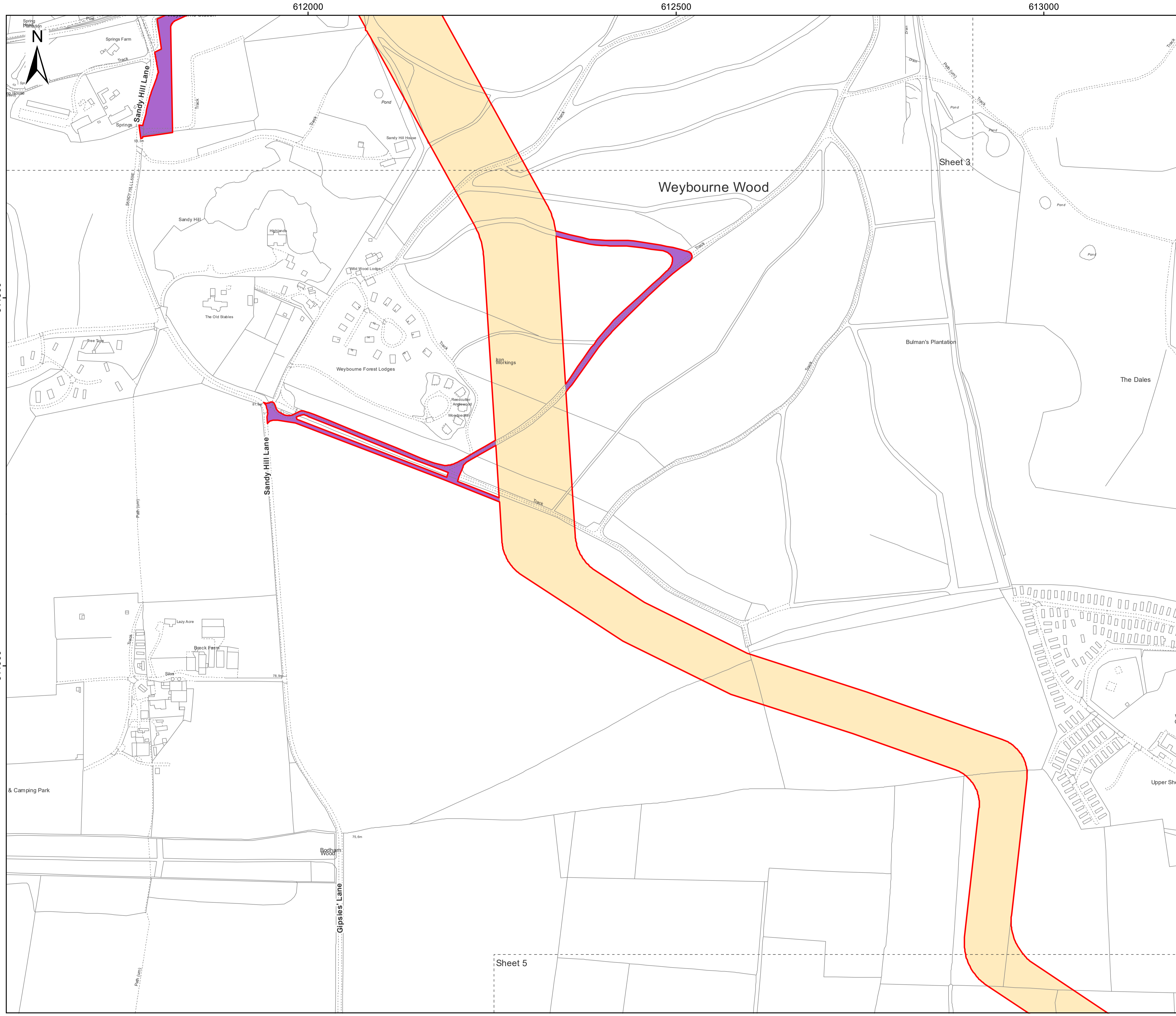
Coordinate Reference System: British National Grid
Transformation WGS84: OSGB_1936_To_WGS_1984_7

Scale: 1:2 500 Scale at size: A1

Equinor Doc. no.: C282-EQ-Z-GA-00008

E	24/03/2023	Updated issue – material change	erihag	shatk	sarc
D	27/02/2023	Updated issue	erihag	shatk	sarc
C	23/02/2023	Updated issue	erihag	shatk	sarc
B	14/10/2022	Updated issue	erihag	jadd	sarc
REV	DATE	STATUS	DRW	CHK	APR





Sheringham Shoal and Dudgeon Extension Projects

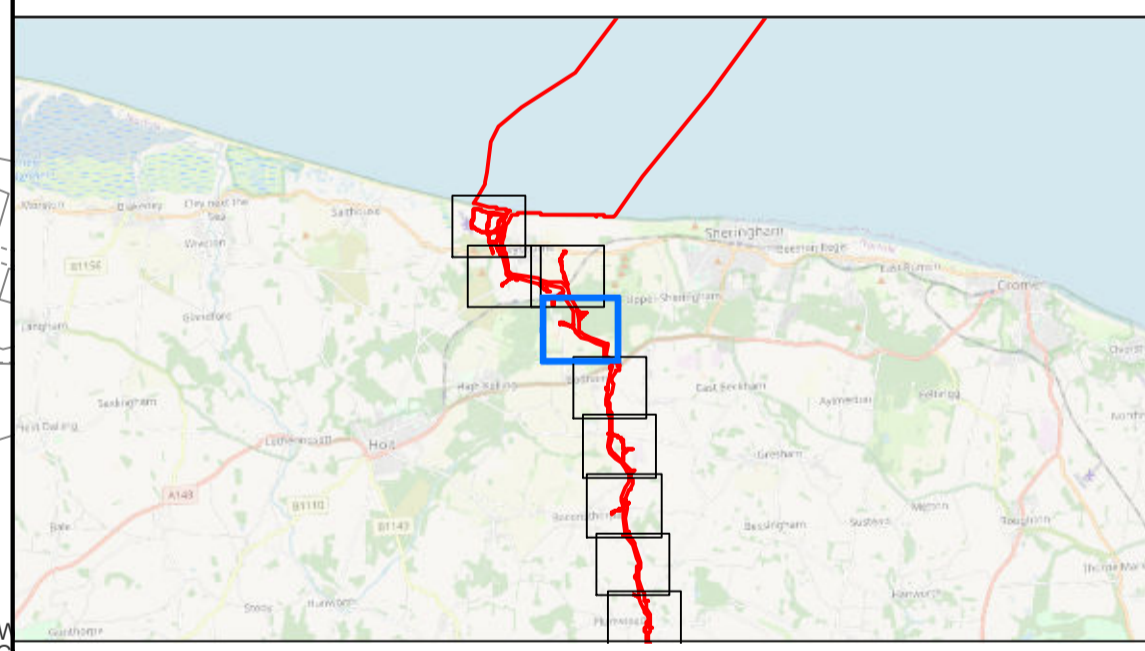
Title: Onshore Works Plans

Sheet 4 of 40

APFP Regulations Reference: 5(2)(j)
Application Doc. no.: 2.6

- Legend:
- Order Limits
 - Sheet extent
 - Works No. 12A/B or 12C, Onshore connection works (Cable Corridor)
 - Works No. 13A/B, Temporary access

Data Sources: © Norfolk County Council, 2020; © Natural England copyright, 2020
Base Map: © Crown copyright and database rights 2020, Ordnance Survey 0100031673; © OpenStreetMap (and) contributors, CC-BY-SA



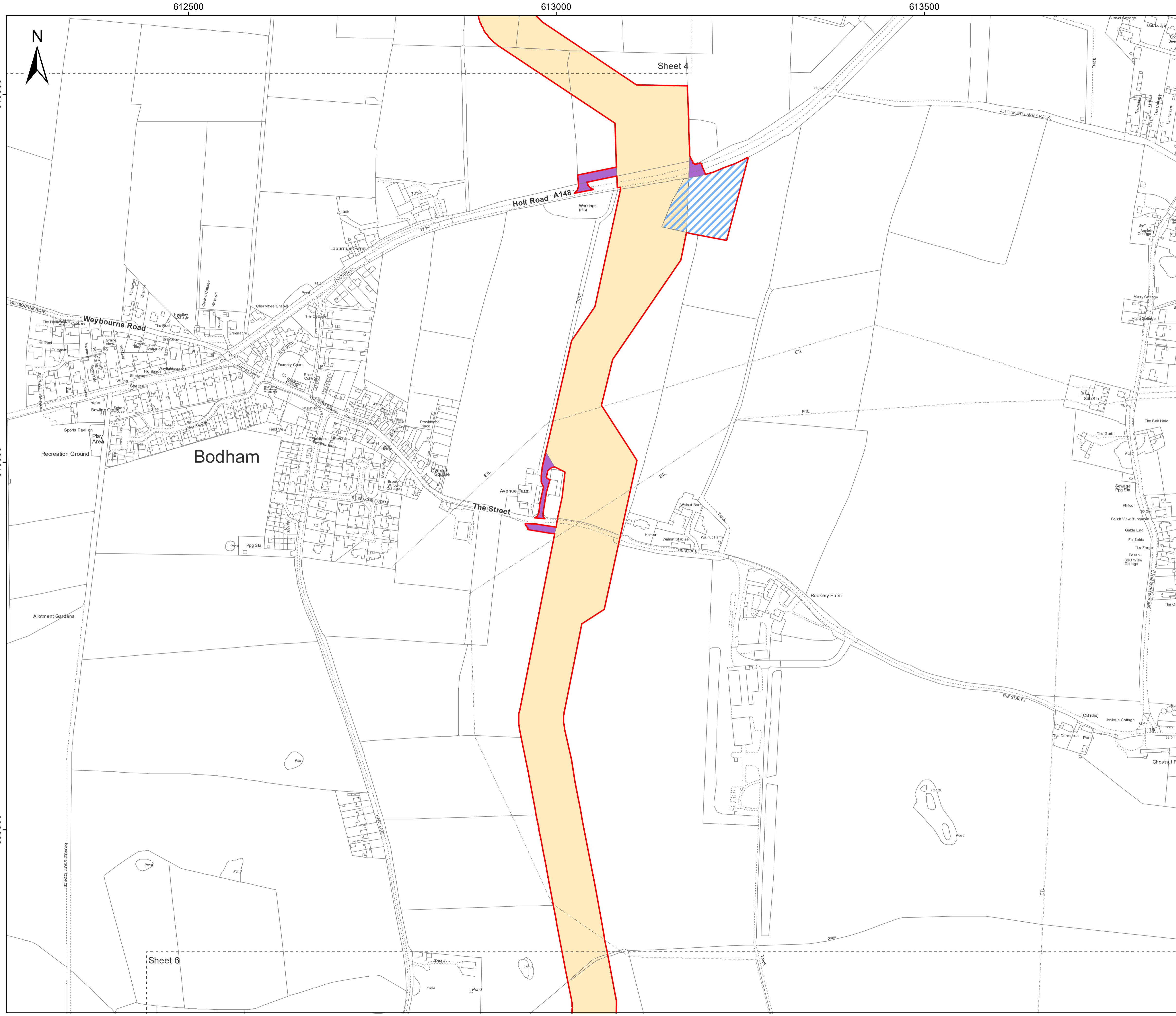
Coordinate Reference System: British National Grid
Transformation WGS84: OSGB_1936_To_WGS_1984_7

Scale: 1:2 500 Scale at size: A1

Equinor Doc. no.: C282-EQ-Z-GA-00008

REV	DATE	STATUS	DRW	CHK	APR
E	24/03/2023	Updated issue – material change	erihag	shatk	sarc
D	27/02/2023	Updated issue	erihag	shatk	sarc
C	23/02/2023	Updated issue	erihag	shatk	sarc
B	14/10/2022	Updated issue	erihag	jadd	sarc





Sheringham Shoal and Dudgeon Extension Projects

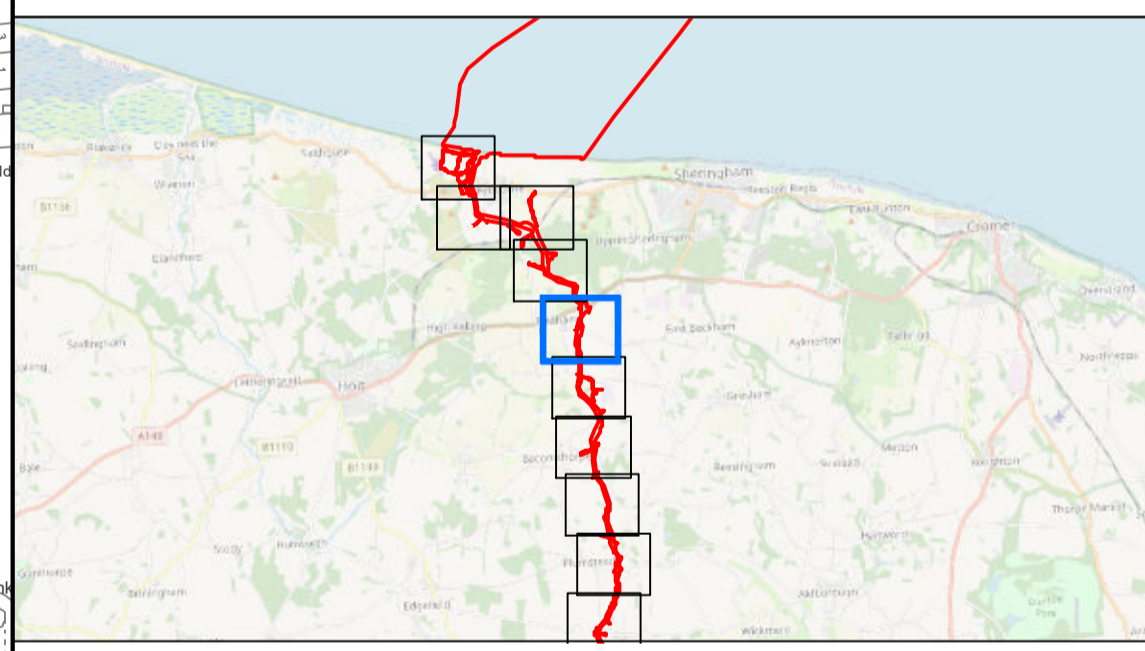
Title: Onshore Works Plans

Sheet 5 of 40

APFP Regulations Reference: 5(2)(j)
Application Doc. no.: 2.6

- Legend:**
- Order Limits
 - Sheet extent
 - Works No. 12A/B or 12C, Onshore connection works (Cable Corridor)
 - Works No. 13A/B, Temporary access
 - Works No. 14A/B, Construction compound

Data Sources: © Norfolk County Council, 2020; © Natural England copyright, 2020
Base Map: © Crown copyright and database rights 2020, Ordnance Survey 0100031673; © OpenStreetMap (and) contributors, CC-BY-SA



Coordinate Reference System: British National Grid
Transformation WGS84: OSGB_1936_To_WGS_1984_7

Scale: 1:2 500 Scale at size: A1

Equinor Doc. no.: C282-EQ-Z-GA-00008

REV	DATE	STATUS	DRW	CHK	APR
E	24/03/2023	Updated issue – material change	erihag	shatk	sarc
D	27/02/2023	Updated issue	erihag	shatk	sarc
C	23/02/2023	Updated issue	erihag	shatk	sarc
B	14/10/2022	Updated issue	erihag	jadd	sarc

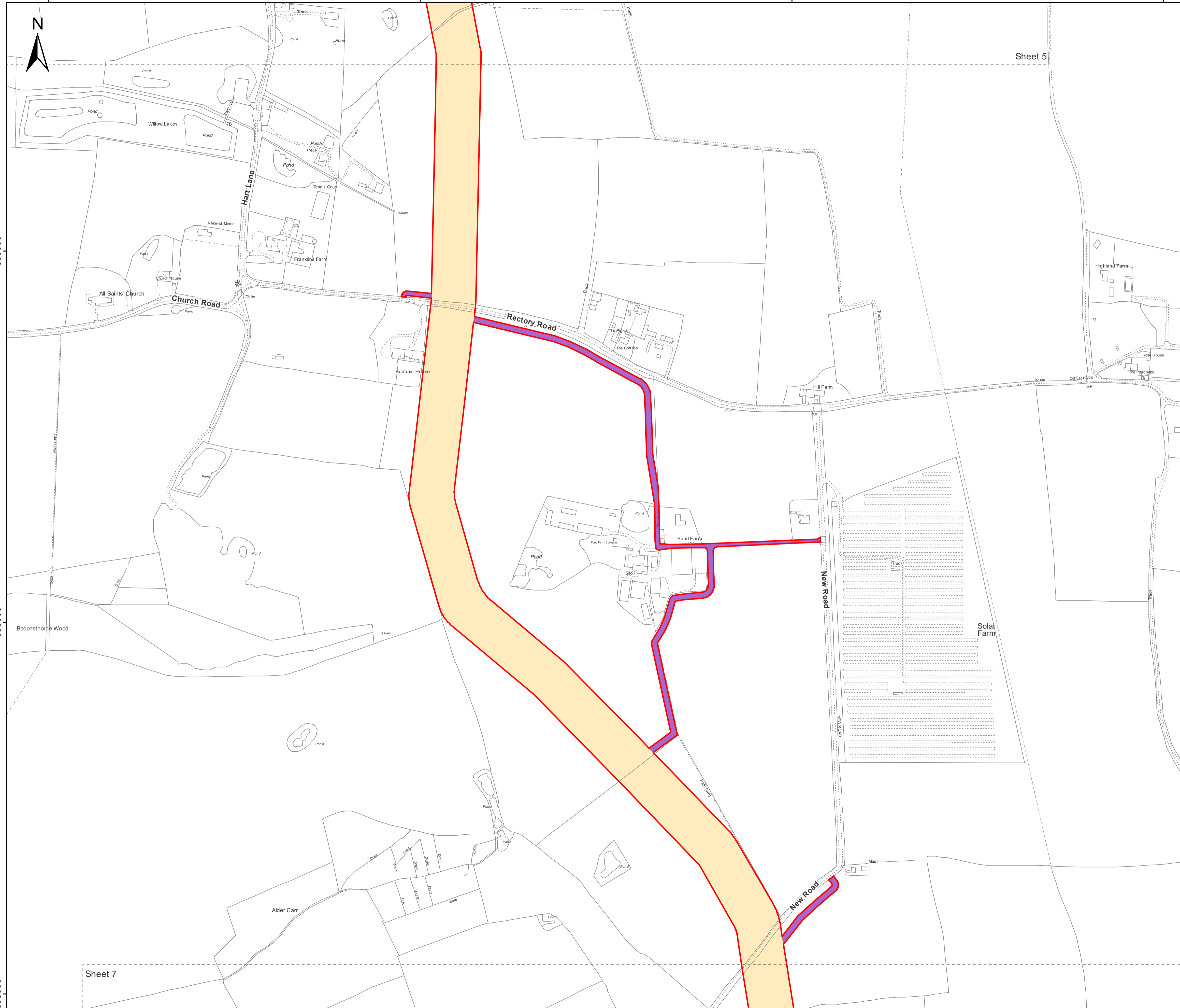


612500

613000

613500

614000



Sheet 5

Sheringham Shoal and Dudgeon Extension Projects

Title: Onshore Works Plans

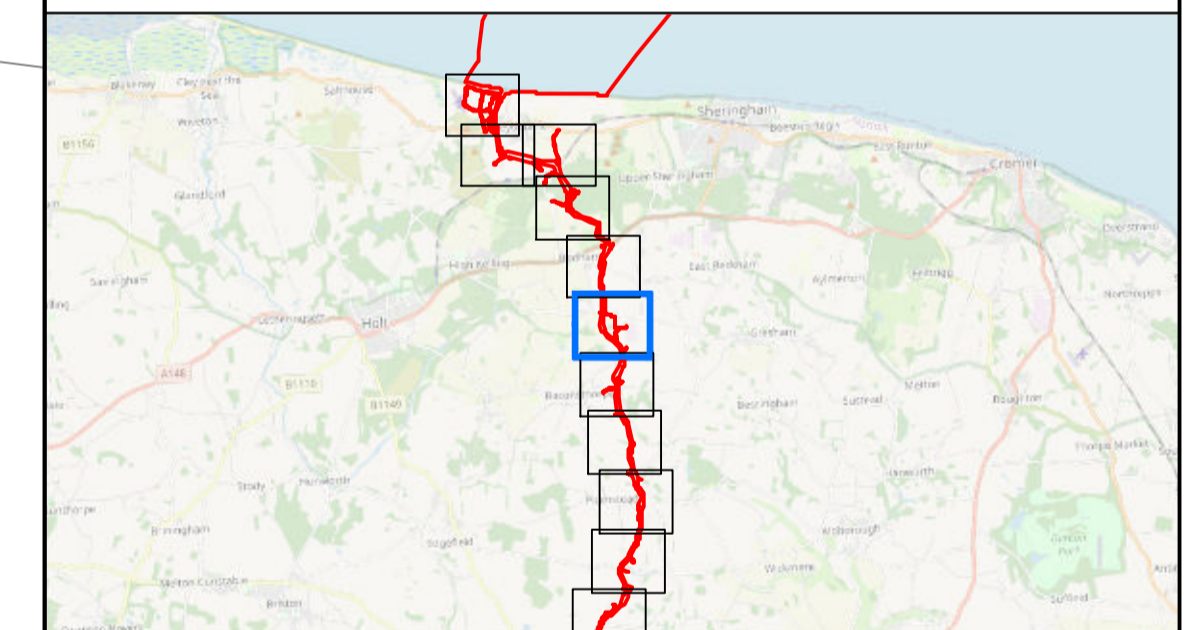
Sheet 6 of 40

APFP Regulations Reference: 5(2)(j)
Application Doc. no.: 2.6

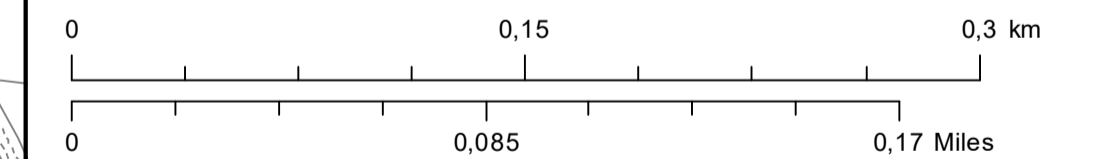
Legend:

- Order Limits
- Sheet extent
- Works No. 12A/B or 12C, Onshore connection works (Cable Corridor)
- Works No. 13A/B, Temporary access

Data Sources: © Norfolk County Council, 2020; © Natural England copyright, 2020
Base Map: © Crown copyright and database rights 2020, Ordnance Survey 0100031673; © OpenStreetMap (and) contributors, CC-BY-SA



Coordinate Reference System: British National Grid
Transformation WGS84: OSGB_1936_To_WGS_1984_7



Scale: 1:2 500 Scale at size: A1

Equinor Doc. no.: C282-EQ-Z-GA-00008

E	24/03/2023	Updated issue – material change	erihag	shatk	sarc
D	27/02/2023	Updated issue	erihag	shatk	sarc
C	23/02/2023	Updated issue	erihag	shatk	sarc
B	14/10/2022	Updated issue	erihag	jadd	sarc
REV	DATE	STATUS	DRW	CHK	APR

Sheet 7



613000

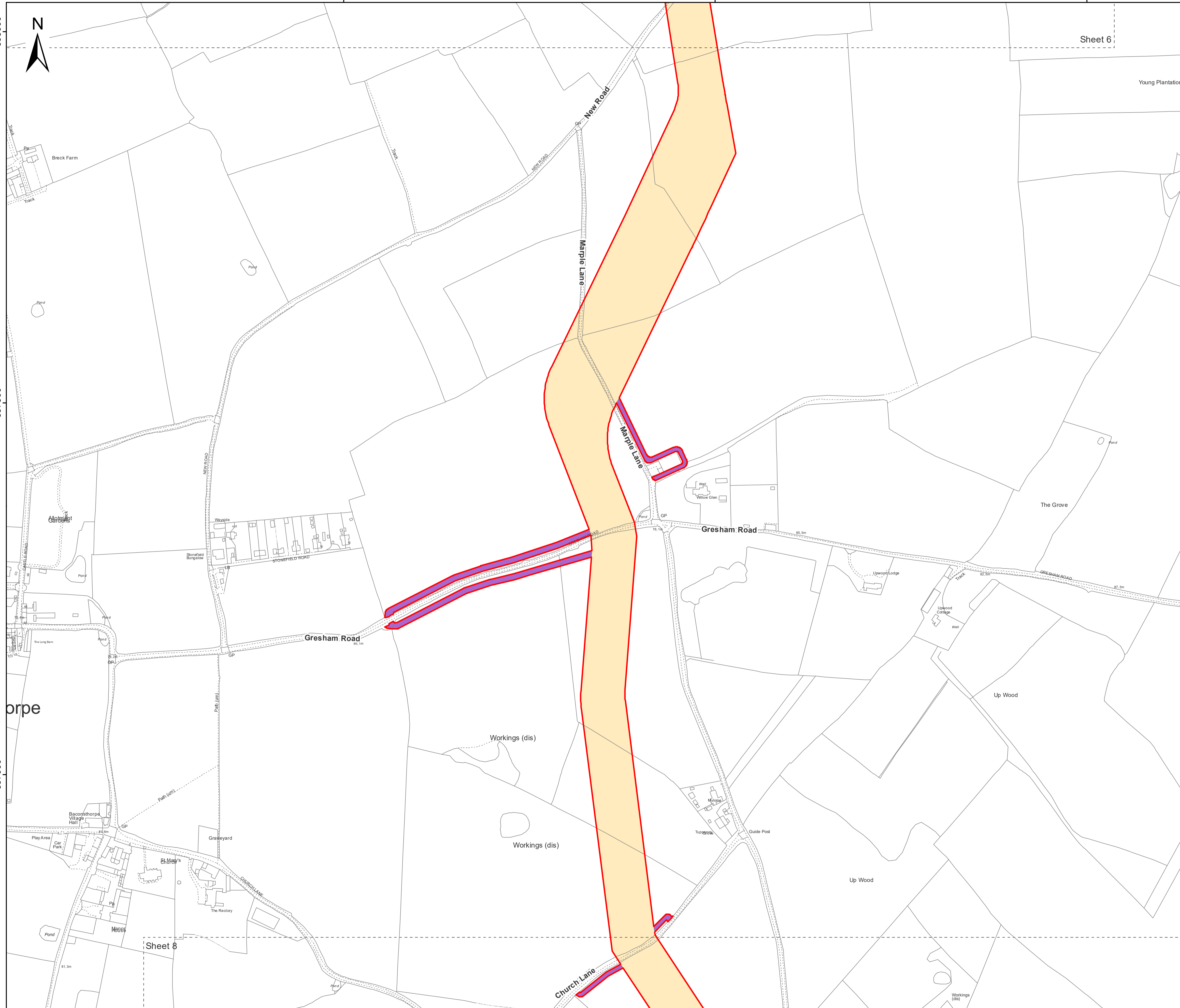
613500

614000

338000

337500

337000



Sheet 6

Young Plantation

The Grove

Up Wood

Up Wood

Workings (dis)





Sheringham Shoal and Dudgeon Extension Projects

Title: Onshore Works Plans

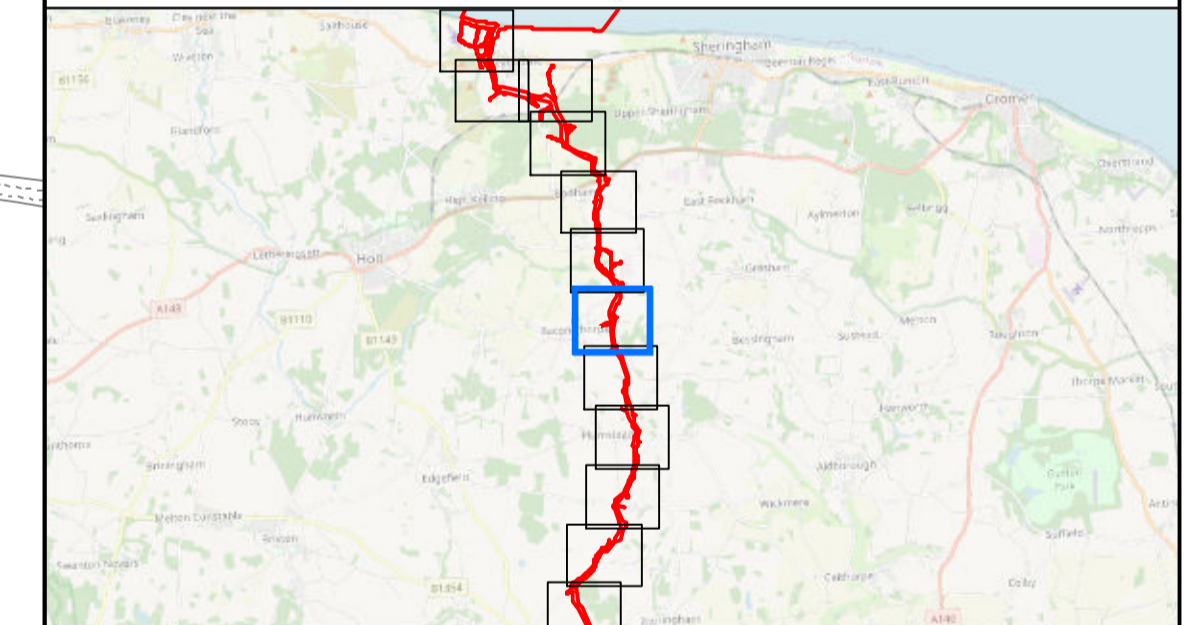
Sheet 7 of 40

APFP Regulations Reference: 5(2)(j)
Application Doc. no.: 2.6

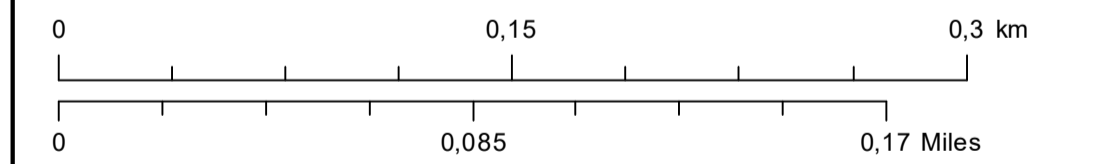
Legend:

-  Order Limits
-  Sheet extent
-  Works No. 12A/B or 12C, Onshore connection works (Cable Corridor)
-  Works No. 13A/B, Temporary access

Data Sources: © Norfolk County Council, 2020; © Natural England copyright, 2020
Base Map: © Crown copyright and database rights 2020, Ordnance Survey 0100031673; © OpenStreetMap (and) contributors, CC-BY-SA



Coordinate Reference System: British National Grid
Transformation WGS84: OSGB_1936_To_WGS_1984_7

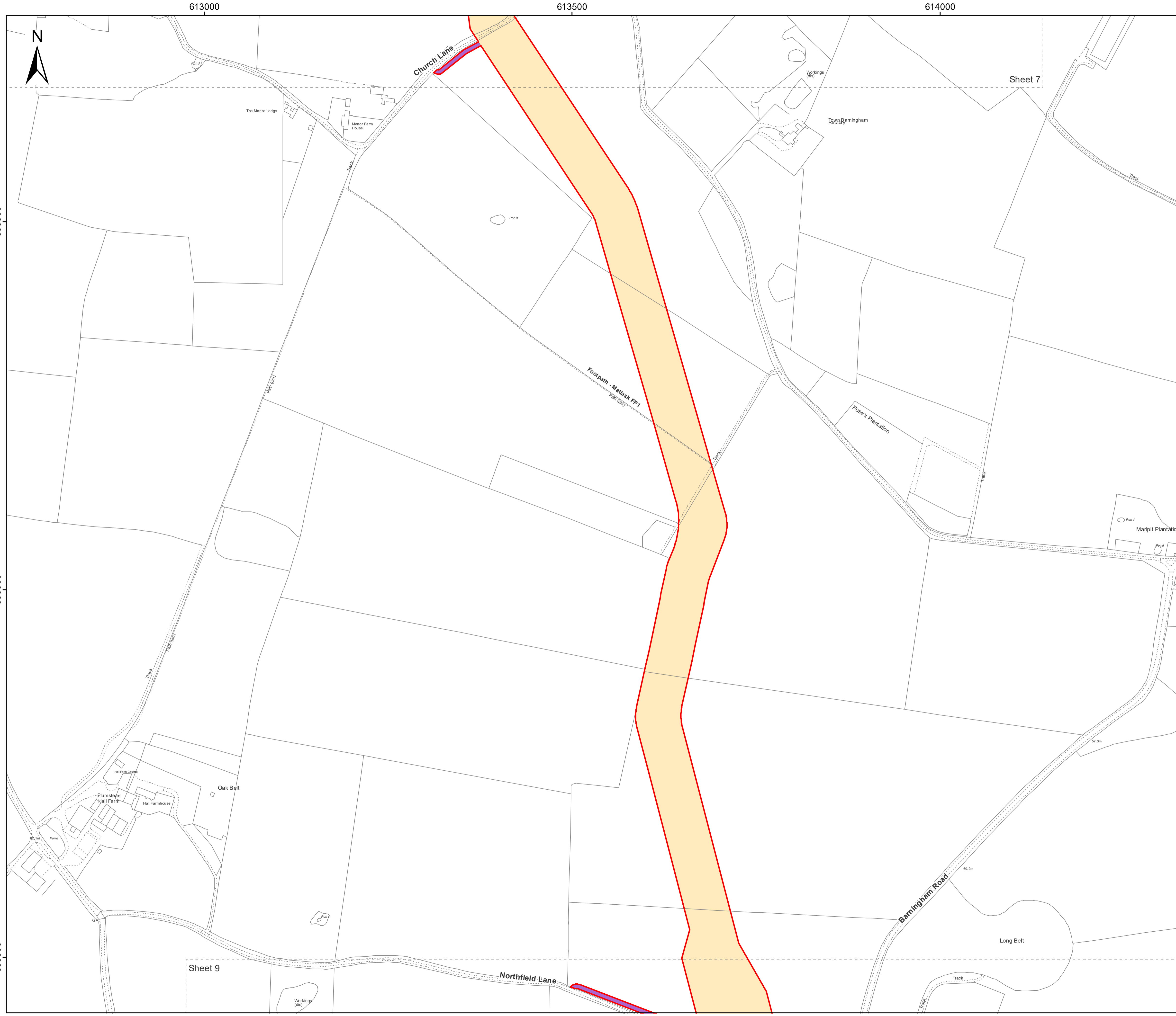


Scale: 1:2 500 Scale at size: A1

Equinor Doc. no.: C282-EQ-Z-GA-00008

E	24/03/2023	Updated issue – material change	erihag	shatk	sarc
D	27/02/2023	Updated issue	erihag	shatk	sarc
C	23/02/2023	Updated issue	erihag	shatk	sarc
B	14/10/2022	Updated issue	erihag	jadd	sarc
REV	DATE	STATUS	DRW	CHK	APR





Sheringham Shoal and Dudgeon Extension Projects

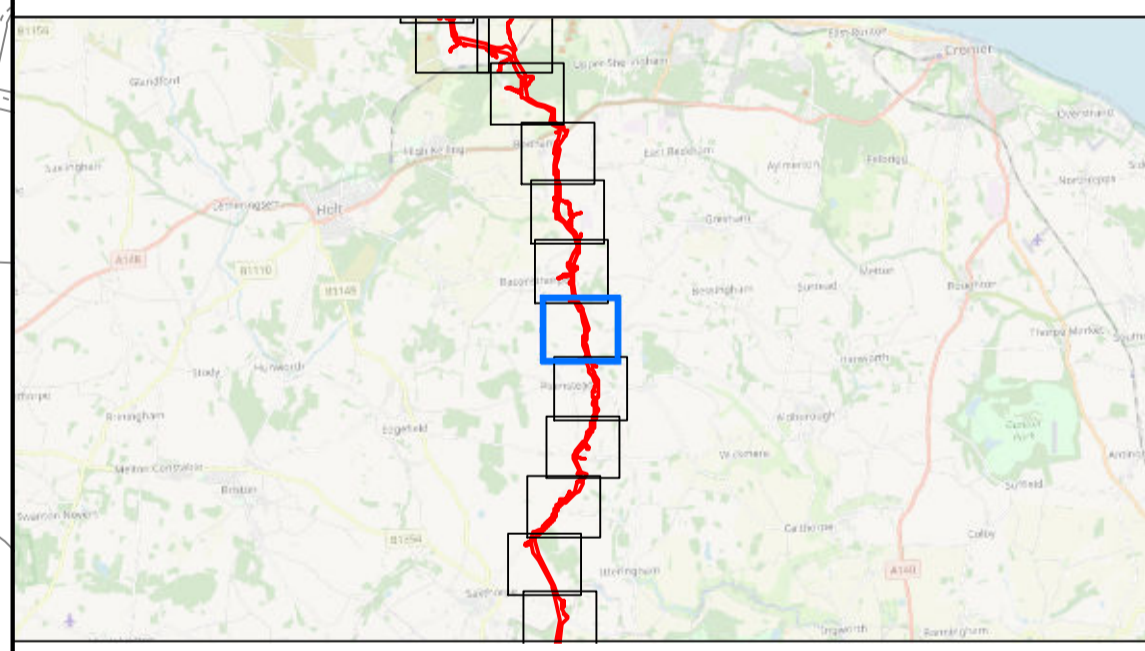
Title: Onshore Works Plans

Sheet 8 of 40

APFP Regulations Reference: 5(2)(j)
Application Doc. no.: 2.6

- Legend:
- Order Limits
 - Sheet extent
 - Works No. 12A/B or 12C, Onshore connection works (Cable Corridor)
 - Works No. 13A/B, Temporary access

Data Sources: © Norfolk County Council, 2020; © Natural England copyright, 2020
Base Map: © Crown copyright and database rights 2020, Ordnance Survey 0100031673; © OpenStreetMap (and) contributors, CC-BY-SA



Coordinate Reference System: British National Grid
Transformation WGS84: OSGB_1936_To_WGS_1984_7

0 0.15 0.3 km
0 0.085 0.17 Miles

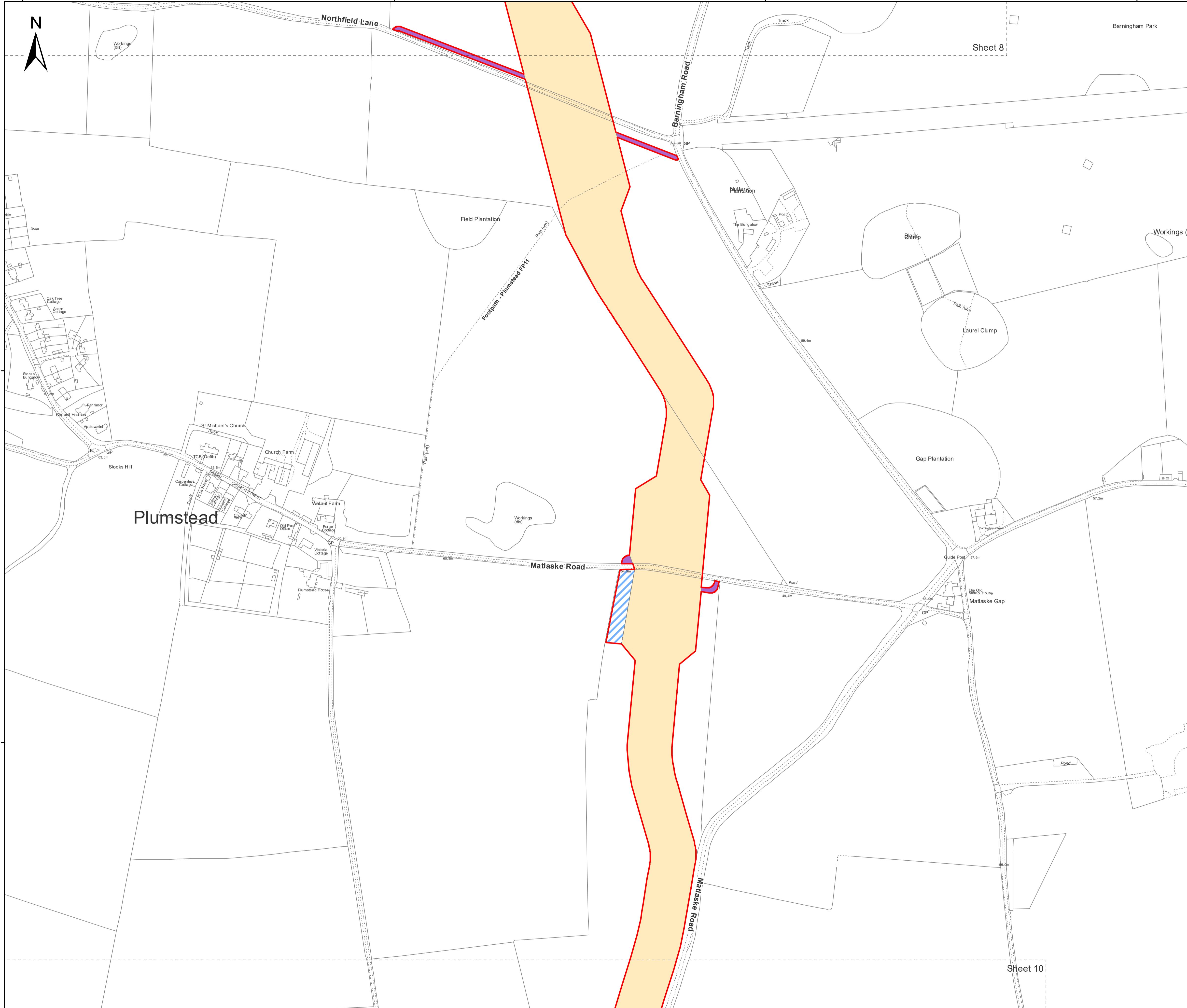
Scale: 1:2 500 Scale at size: A1

Equinor Doc. no.: C282-EQ-Z-GA-00008

E	24/03/2023	Updated issue – material change	erihag	shatk	sarc
D	27/02/2023	Updated issue	erihag	shatk	sarc
C	23/02/2023	Updated issue	erihag	shatk	sarc
B	14/10/2022	Updated issue	erihag	jadd	sarc
REV	DATE	STATUS	DRW	CHK	APR



613000 613500 614000 614500



Sheringham Shoal and Dudgeon Extension Projects

Title: Onshore Works Plans

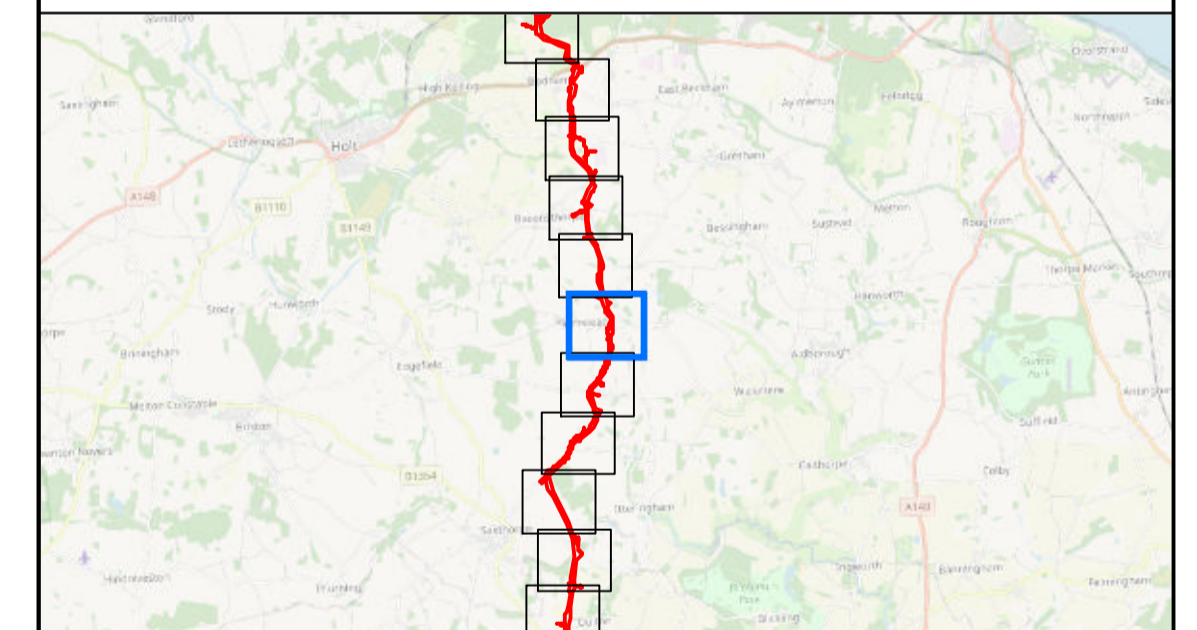
Sheet 9 of 40

APFP Regulations Reference: 5(2)(j)
Application Doc. no.: 2.6

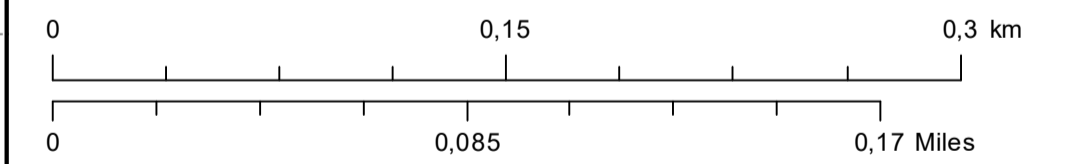
Legend:

- Order Limits
- Sheet extent
- Works No. 12A/B or 12C, Onshore connection works (Cable Corridor)
- Works No. 13A/B, Temporary access
- Works No. 14A/B, Construction compound

Data Sources: © Norfolk County Council, 2020; © Natural England copyright, 2020
Base Map: © Crown copyright and database rights 2020, Ordnance Survey 0100031673; © OpenStreetMap (and) contributors, CC-BY-SA



Coordinate Reference System: British National Grid
Transformation WGS84: OSGB_1936_To_WGS_1984_7

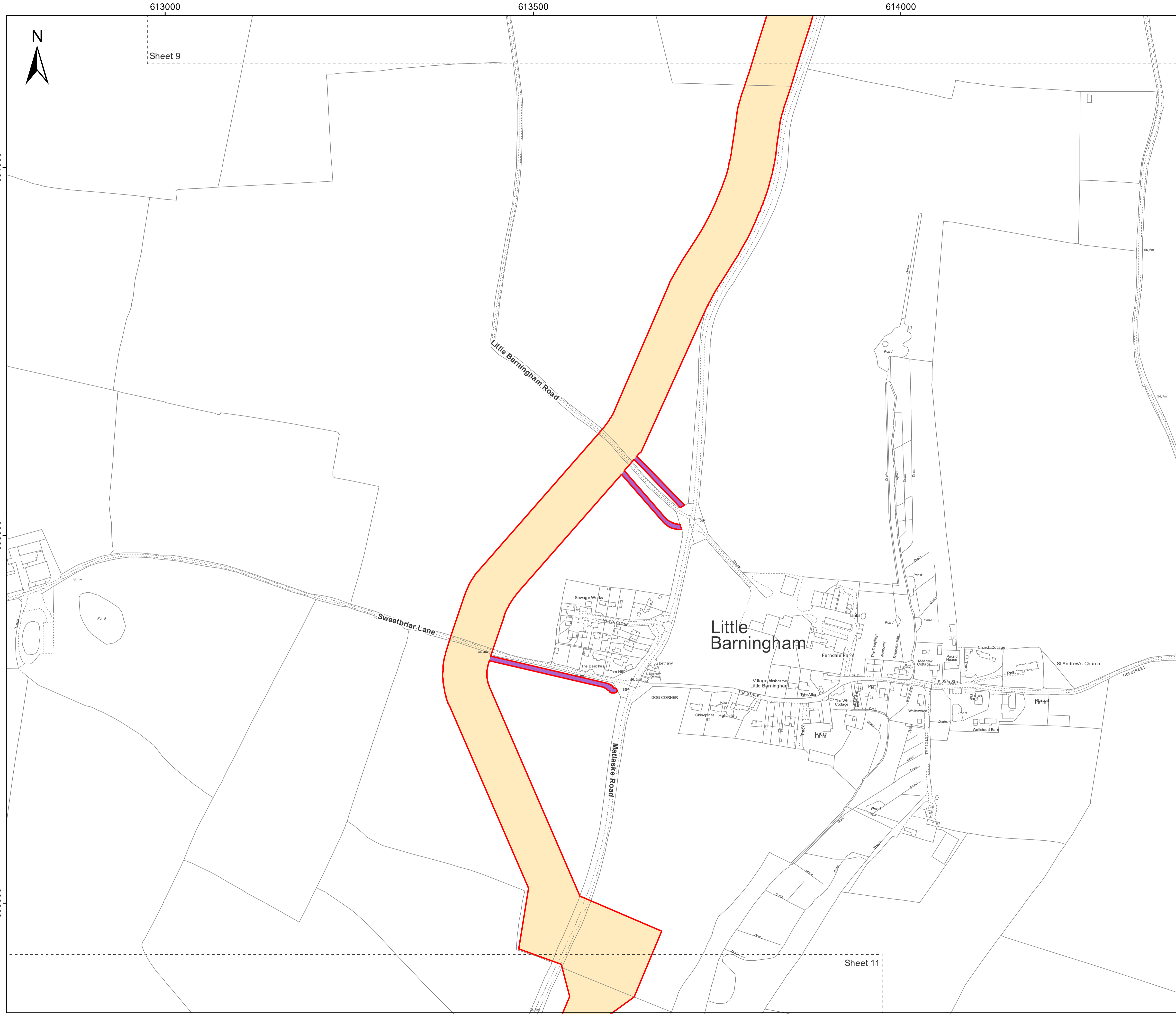


Scale: 1:2 500 Scale at size: A1

Equinor Doc. no.: C282-EQ-Z-GA-00008

E	24/03/2023	Updated issue – material change	erihag	shatk	sarc
D	27/02/2023	Updated issue	erihag	shatk	sarc
C	23/02/2023	Updated issue	erihag	shatk	sarc
B	14/10/2022	Updated issue	erihag	jadd	sarc
REV	DATE	STATUS	DRW	CHK	APR





Sheringham Shoal and Dudgeon Extension Projects

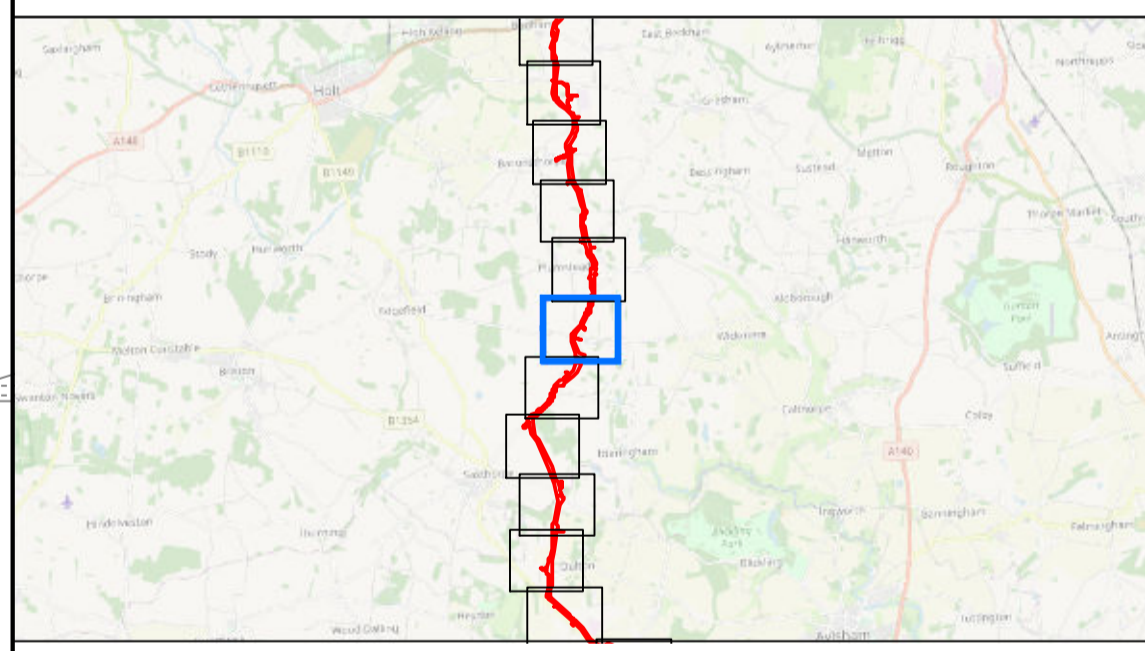
Title: Onshore Works Plans

Sheet 10 of 40

APFP Regulations Reference: 5(2)(j)
Application Doc. no.: 2.6

- Legend:
- Order Limits
 - Sheet extent
 - Works No. 12A/B or 12C, Onshore connection works (Cable Corridor)
 - Works No. 13A/B, Temporary access

Data Sources: © Norfolk County Council, 2020; © Natural England copyright, 2020
Base Map: © Crown copyright and database rights 2020, Ordnance Survey 0100031673; © OpenStreetMap (and) contributors, CC-BY-SA



Coordinate Reference System: British National Grid
Transformation WGS84: OSGB_1936_To_WGS_1984_7

Scale: 1:2 500 Scale at size: A1

Equinor Doc. no.: C282-EQ-Z-GA-00008

REV	DATE	STATUS	DRW	CHK	APR
E	24/03/2023	Updated issue – material change	erihag	shatk	sarc
D	27/02/2023	Updated issue	erihag	shatk	sarc
C	23/02/2023	Updated issue	erihag	shatk	sarc
B	14/10/2022	Updated issue	erihag	jadd	sarc



Sheringham Shoal and Dudgeon Extension Projects

Title: Onshore Works Plans

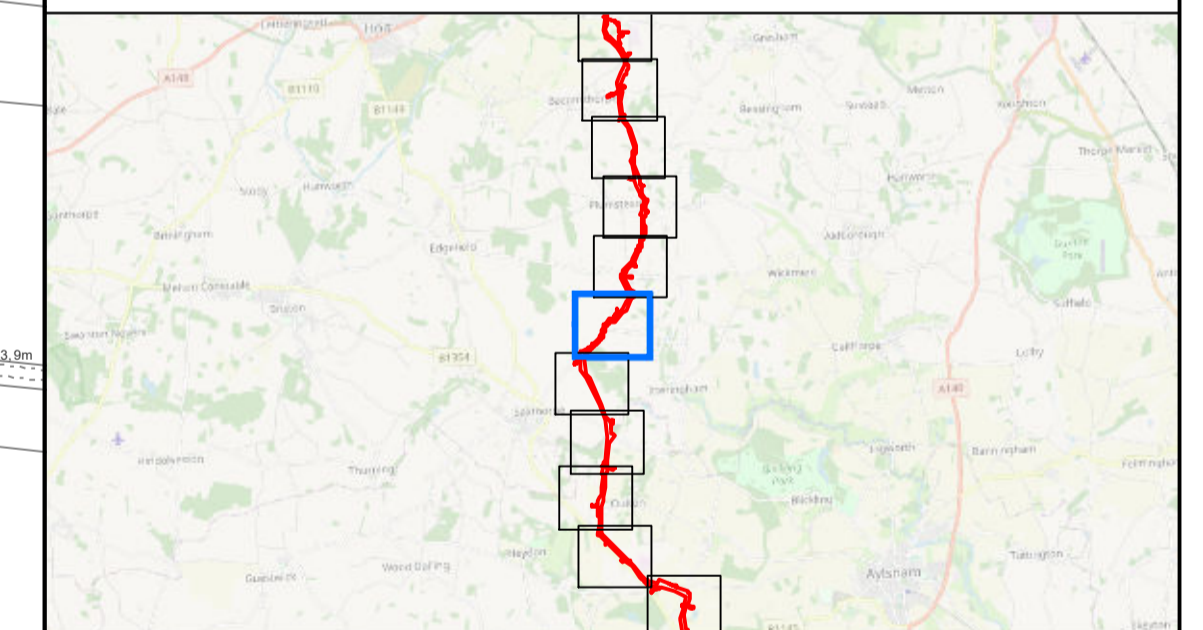
Sheet 11 of 40

APFP Regulations Reference: 5(2)(j)
Application Doc. no.: 2.6

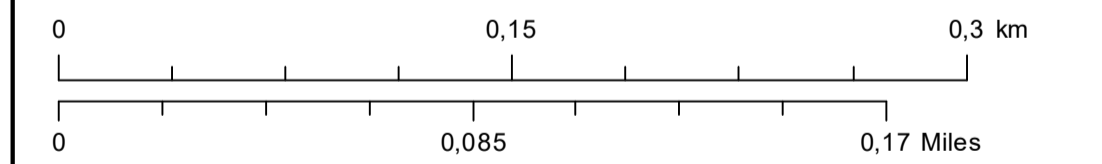
Legend:

- Order Limits
- Sheet extent
- Works No. 12A/B or 12C, Onshore connection works (Cable Corridor)
- Works No. 13A/B, Temporary access

Data Sources: © Norfolk County Council, 2020; © Natural England copyright, 2020
Base Map: © Crown copyright and database rights 2020, Ordnance Survey 0100031673; © OpenStreetMap (and) contributors, CC-BY-SA



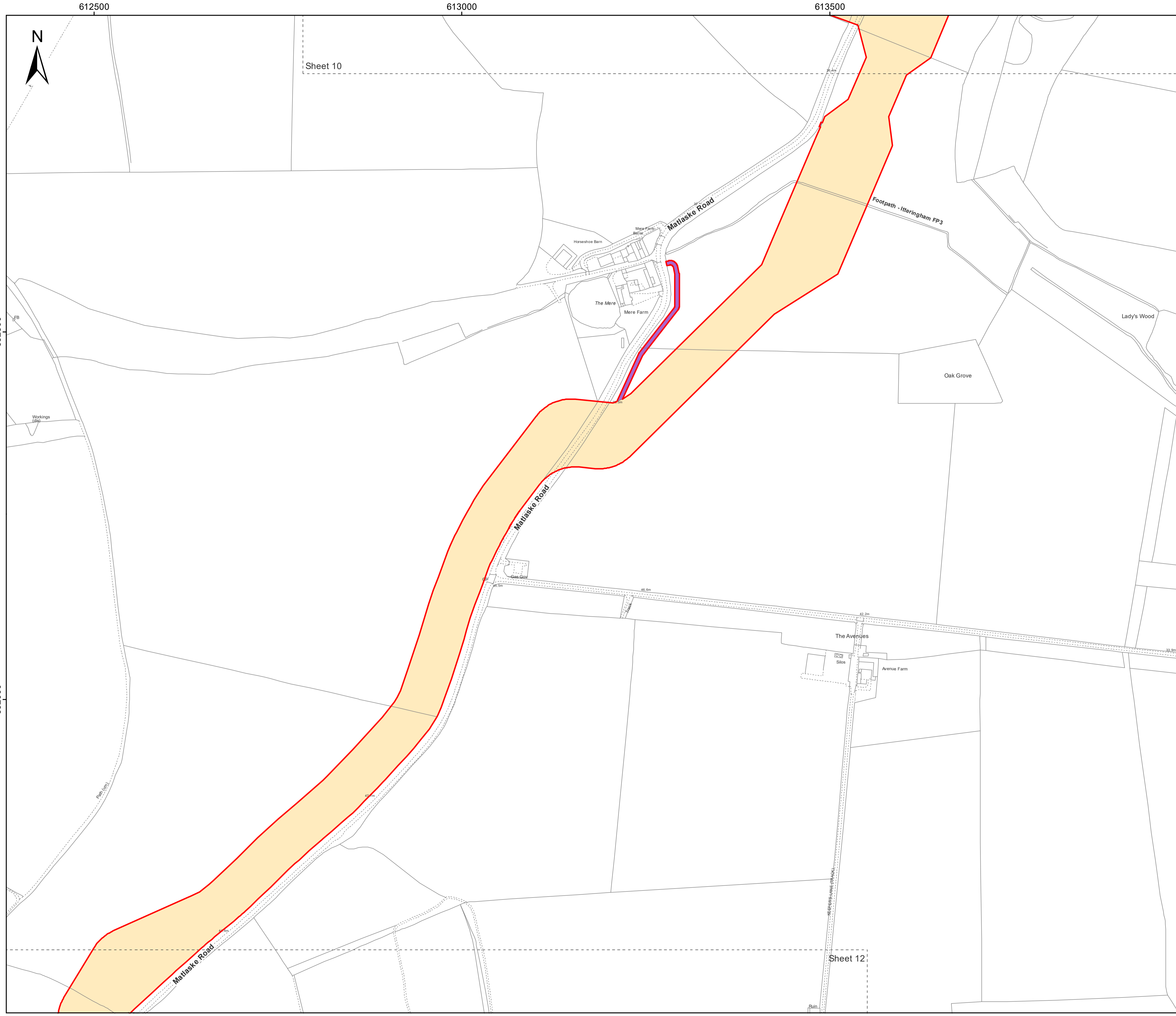
Coordinate Reference System: British National Grid
Transformation WGS84: OSGB_1936_To_WGS_1984_7



Scale: 1:2 500 Scale at size: A1

Equinor Doc. no.: C282-EQ-Z-GA-00008

E	24/03/2023	Updated issue – material change	erihag	shatk	sarc
D	27/02/2023	Updated issue	erihag	shatk	sarc
C	23/02/2023	Updated issue	erihag	shatk	sarc
B	14/10/2022	Updated issue	erihag	jadd	sarc
REV	DATE	STATUS	DRW	CHK	APR



Sheet 10

Sheet 12

612000 612500 613000 613500



Sheet 11

Mattiske Road

Footpath - Corpusty FP16

Footpath - Corpusty FP17

Sheet 13

331500

331000

330500

Sheringham Shoal and Dudgeon Extension Projects

Title: Onshore Works Plans

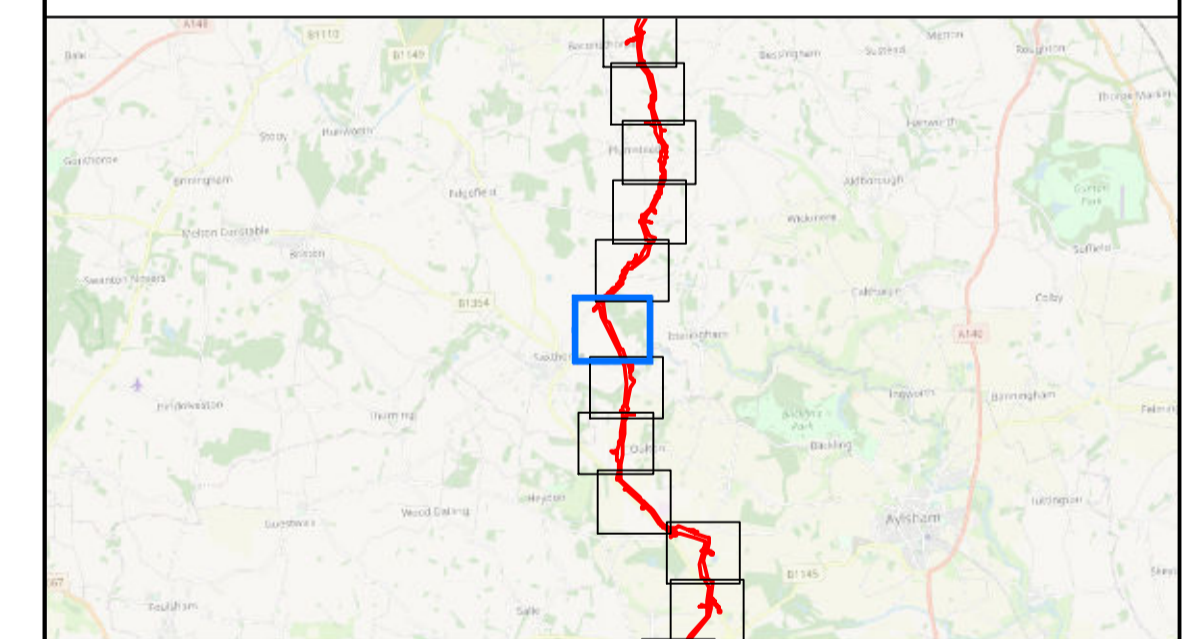
Sheet 12 of 40

APFP Regulations Reference: 5(2)(j)
Application Doc. no.: 2.6

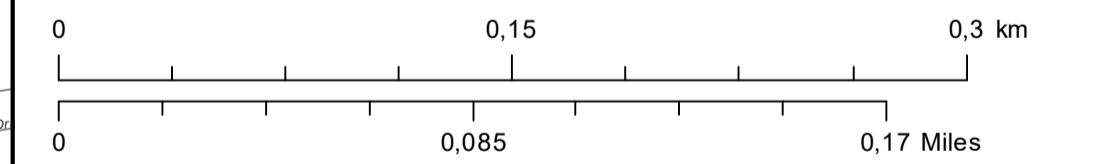
Legend:

- Order Limits
- Sheet extent
- Works No. 12A/B or 12C, Onshore connection works (Cable Corridor)
- Works No. 13A/B, Temporary access

Data Sources: © Norfolk County Council, 2020; © Natural England copyright, 2020
Base Map: © Crown copyright and database rights 2020, Ordnance Survey 0100031673; © OpenStreetMap (and) contributors, CC-BY-SA



Coordinate Reference System: British National Grid
Transformation WGS84: OSGB_1936_To_WGS_1984_7



Scale: 1:2 500 Scale at size: A1

Equinor Doc. no.: C282-EQ-Z-GA-00008

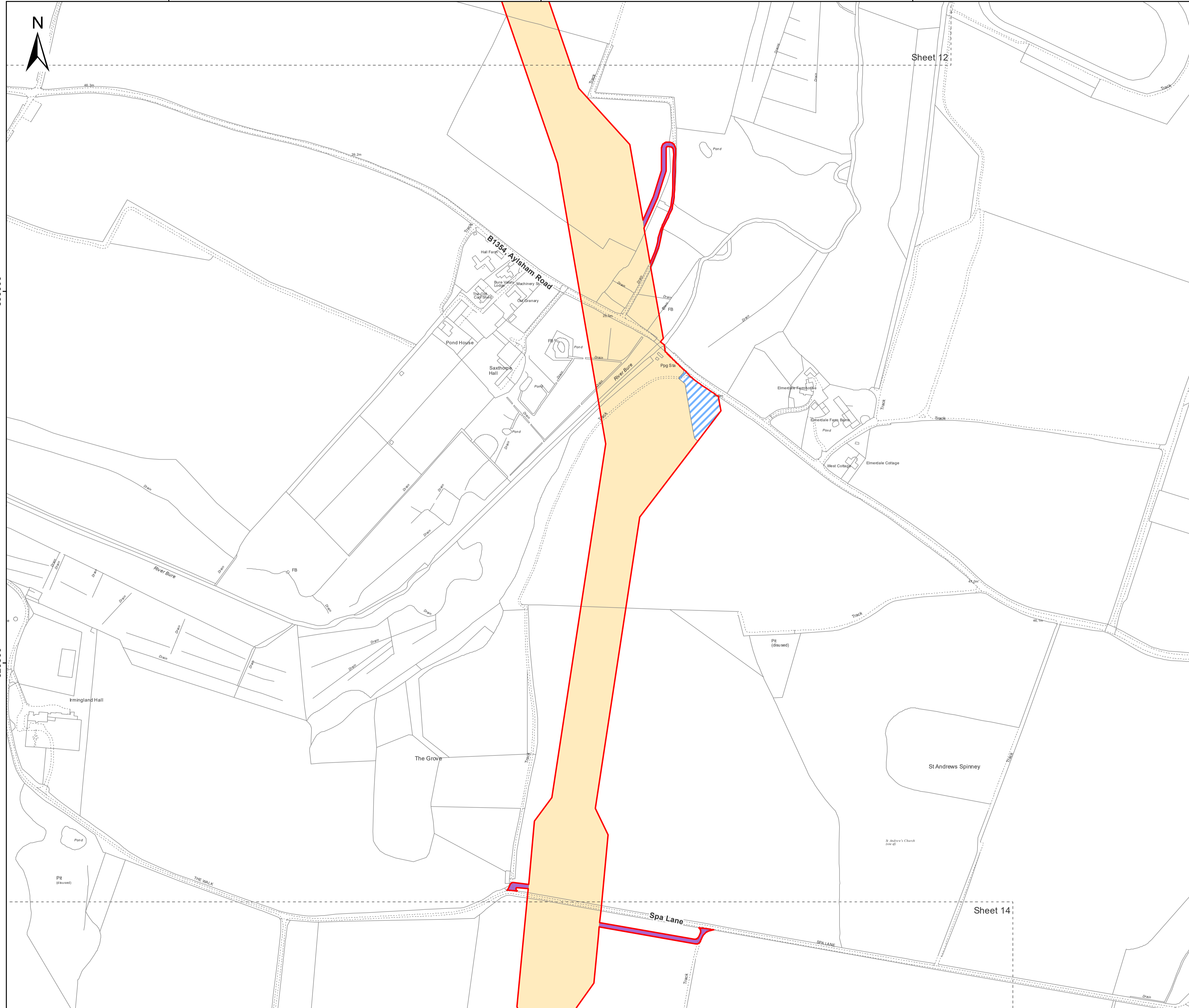
E	24/03/2023	Updated issue – material change	erihag	shatk	sarc
D	27/02/2023	Updated issue	erihag	shatk	sarc
C	23/02/2023	Updated issue	erihag	shatk	sarc
B	14/10/2022	Updated issue	erihag	jadd	sarc
REV	DATE	STATUS	DRW	CHK	APR



612500

613000

613500



Sheringham Shoal and Dudgeon Extension Projects

Title: Onshore Works Plans

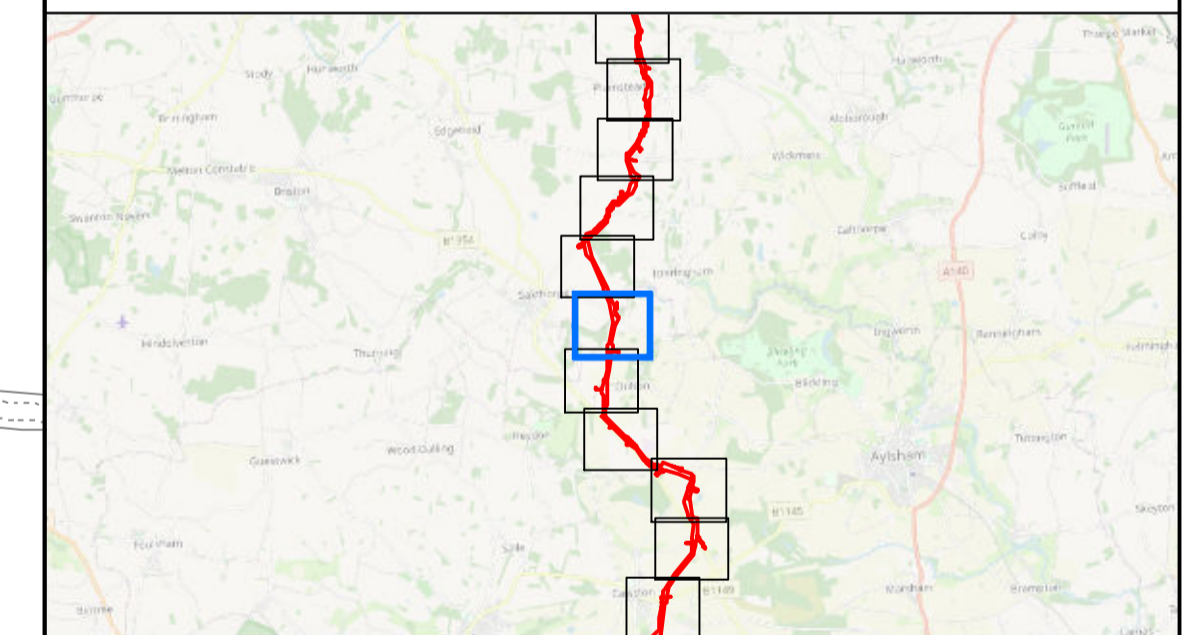
Sheet 13 of 40

APFP Regulations Reference: 5(2)(j)
Application Doc. no.: 2.6

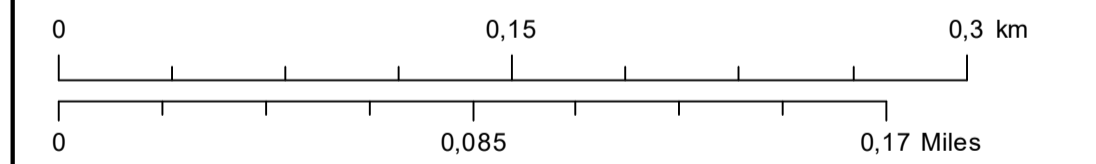
Legend:

- Order Limits
- Sheet extent
- Works No. 12A/B or 12C, Onshore connection works (Cable Corridor)
- Works No. 13A/B, Temporary access
- Works No. 14A/B, Construction compound

Data Sources: © Norfolk County Council, 2020; © Natural England copyright, 2020
Base Map: © Crown copyright and database rights 2020, Ordnance Survey 0100031673; © OpenStreetMap (and) contributors, CC-BY-SA



Coordinate Reference System: British National Grid
Transformation WGS84: OSGB_1936_To_WGS_1984_7



Scale: 1:2 500 Scale at size: A1

Equinor Doc. no.: C282-EQ-Z-GA-00008

E	24/03/2023	Updated issue – material change	erihag	shatk	sarc
D	27/02/2023	Updated issue	erihag	shatk	sarc
C	23/02/2023	Updated issue	erihag	shatk	sarc
B	14/10/2022	Updated issue	erihag	jadd	sarc
REV	DATE	STATUS	DRW	CHK	APR



612500

613000

613500

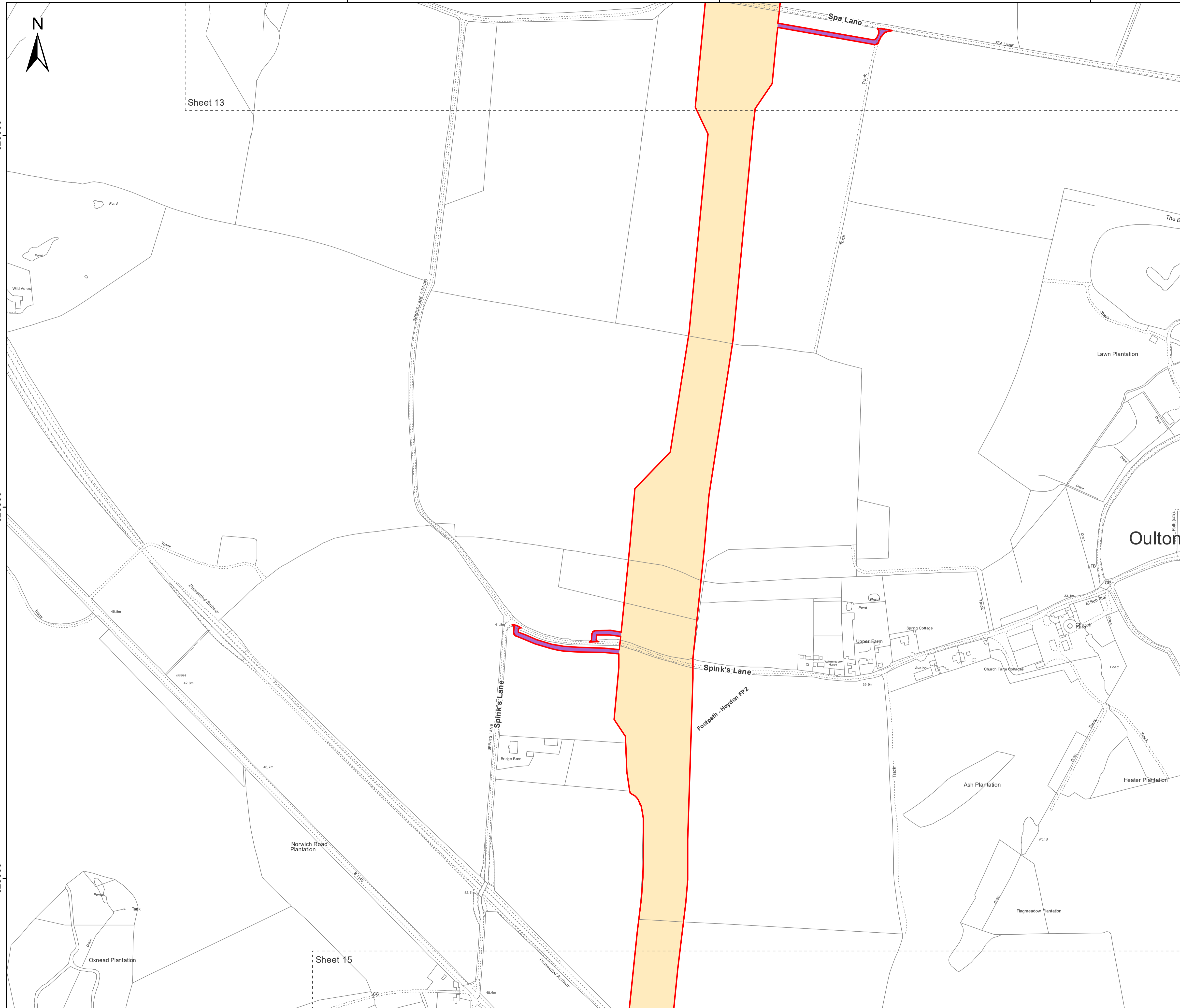


Sheet 13

329000

328500

328000







Sheringham Shoal and Dudgeon Extension Projects

Title: Onshore Works Plans

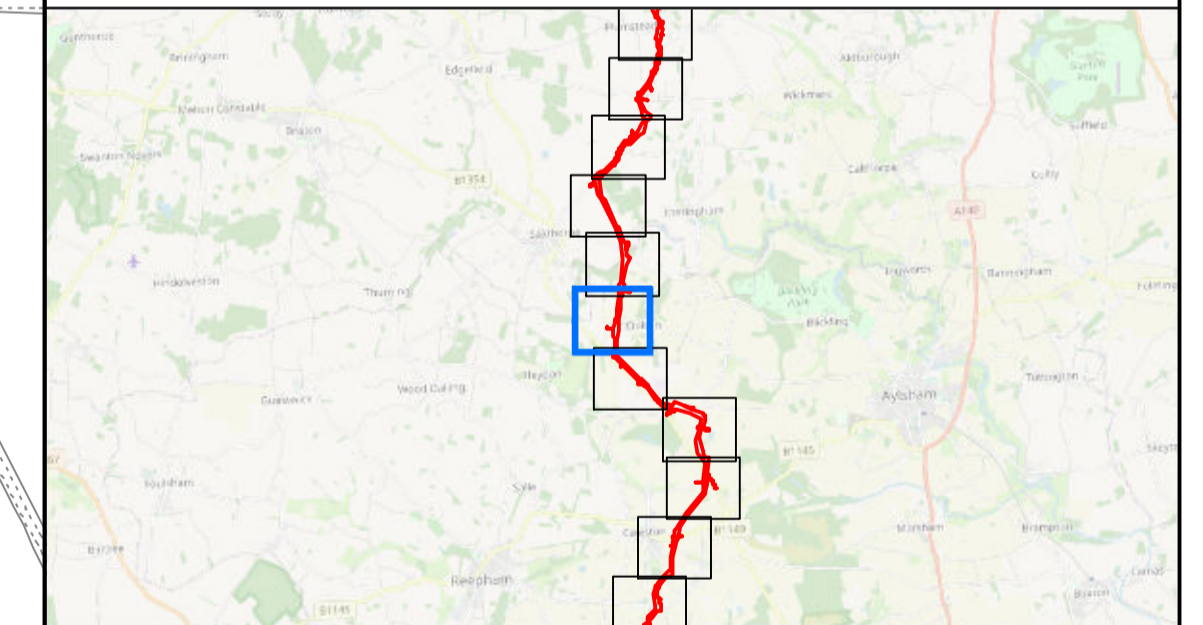
Sheet 14 of 40

APFP Regulations Reference: 5(2)(j)
Application Doc. no.: 2.6

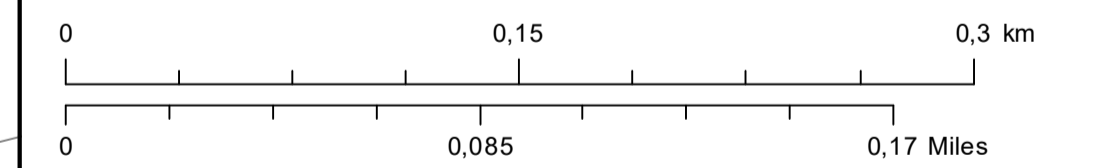
Legend:

-  Order Limits
-  Sheet extent
-  Works No. 12A/B or 12C, Onshore connection works (Cable Corridor)
-  Works No. 13A/B, Temporary access

Data Sources: © Norfolk County Council, 2020; © Natural England copyright, 2020
Base Map: © Crown copyright and database rights 2020, Ordnance Survey 0100031673; © OpenStreetMap (and) contributors, CC-BY-SA



Coordinate Reference System: British National Grid
Transformation WGS84: OSGB_1936_To_WGS_1984_7



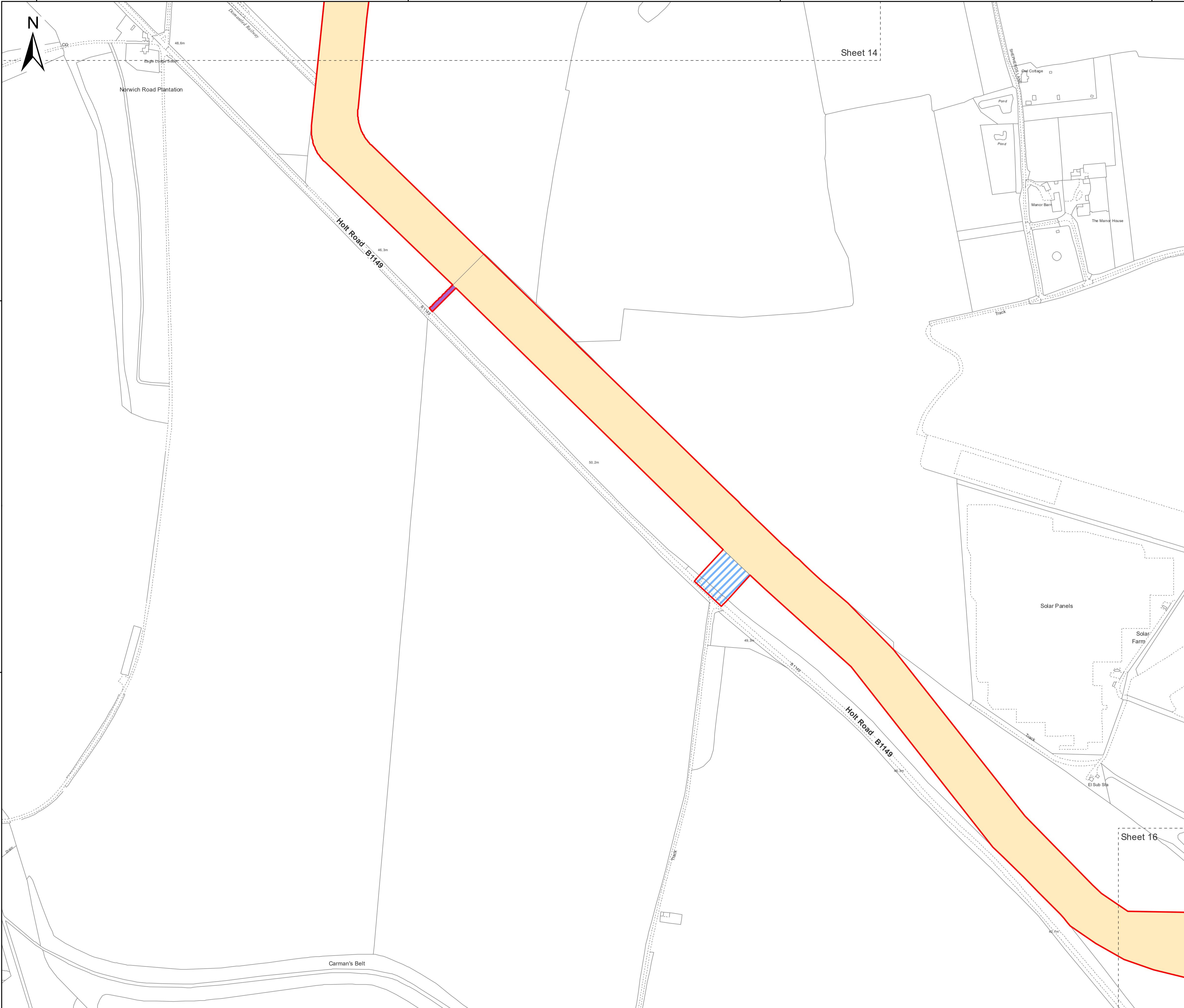
Scale: 1:2 500 Scale at size: A1

Equinor Doc. no.: C282-EQ-Z-GA-00008

E	24/03/2023	Updated issue – material change	erihag	shatk	sarc
D	27/02/2023	Updated issue	erihag	shatk	sarc
C	23/02/2023	Updated issue	erihag	shatk	sarc
B	14/10/2022	Updated issue	erihag	jadd	sarc
REV	DATE	STATUS	DRW	CHK	APR



612500 613000 613500 614000



327500

327000

Sheet 14

Sheet 16

Sheringham Shoal and Dudgeon Extension Projects

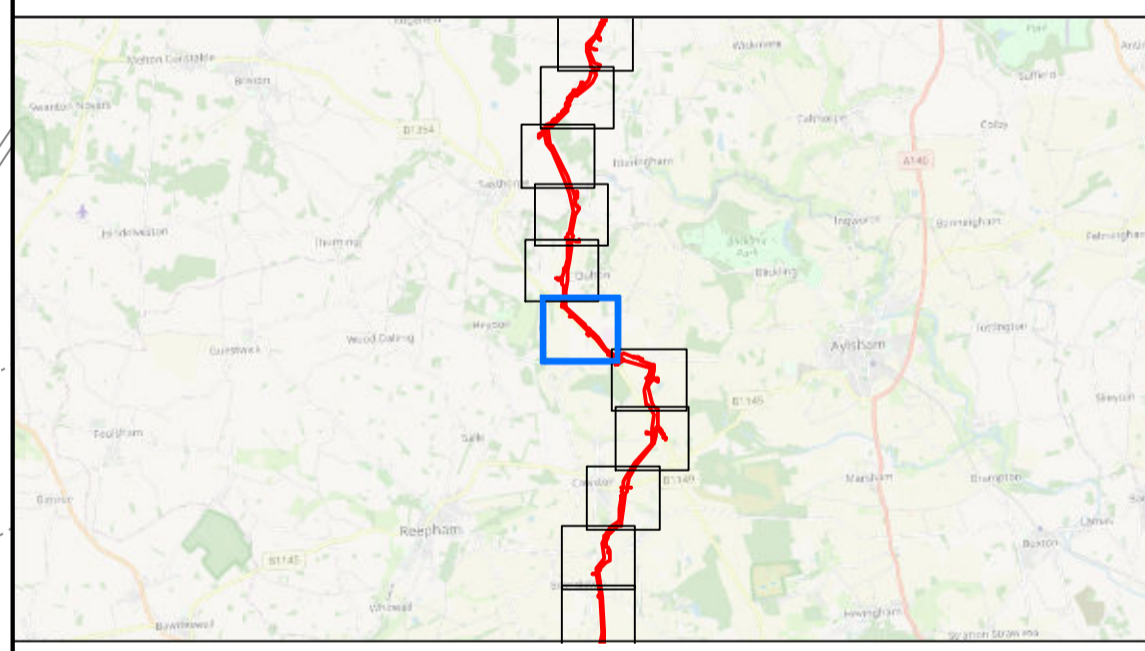
Title: Onshore Works Plans

Sheet 15 of 40

APFP Regulations Reference: 5(2)(j)
Application Doc. no.: 2.6

- Legend:
- Order Limits
 - Sheet extent
 - Works No. 12A/B or 12C, Onshore connection works (Cable Corridor)
 - Works No. 13A/B, Temporary access
 - Works No. 14A/B, Construction compound

Data Sources: © Norfolk County Council, 2020; © Natural England copyright, 2020
Base Map: © Crown copyright and database rights 2020, Ordnance Survey 0100031673; © OpenStreetMap (and) contributors, CC-BY-SA



Coordinate Reference System: British National Grid
Transformation WGS84: OSGB_1936_To_WGS_1984_7

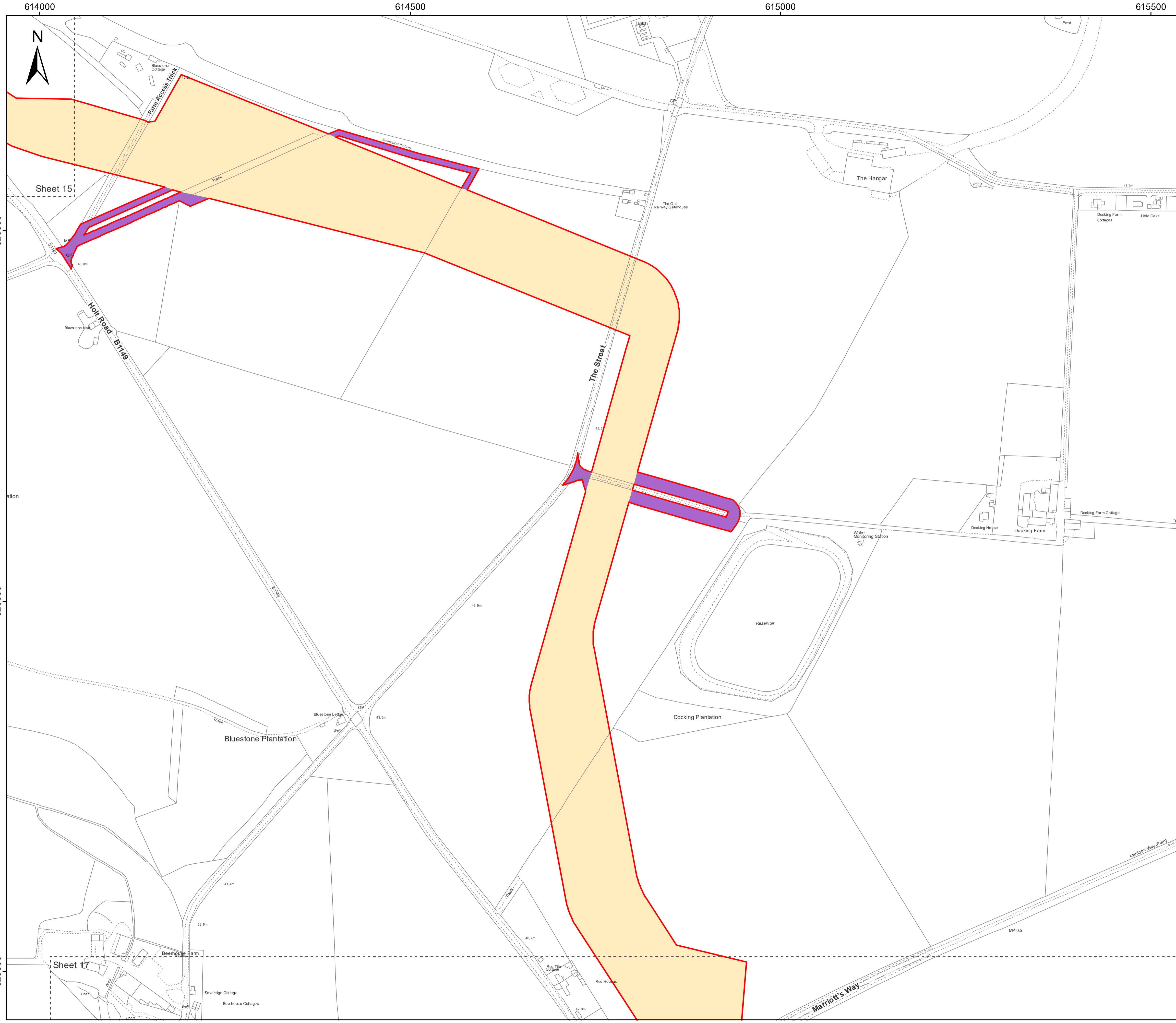
0 0.15 0.3 km
0 0.085 0.17 Miles

Scale: 1:2 500 Scale at size: A1

Equinor Doc. no.: C282-EQ-Z-GA-00008

E	24/03/2023	Updated issue – material change	erihag	shatk	sarc
D	27/02/2023	Updated issue	erihag	shatk	sarc
C	23/02/2023	Updated issue	erihag	shatk	sarc
B	14/10/2022	Updated issue	erihag	jadd	sarc
REV	DATE	STATUS	DRW	CHK	APR





Sheringham Shoal and Dudgeon Extension Projects

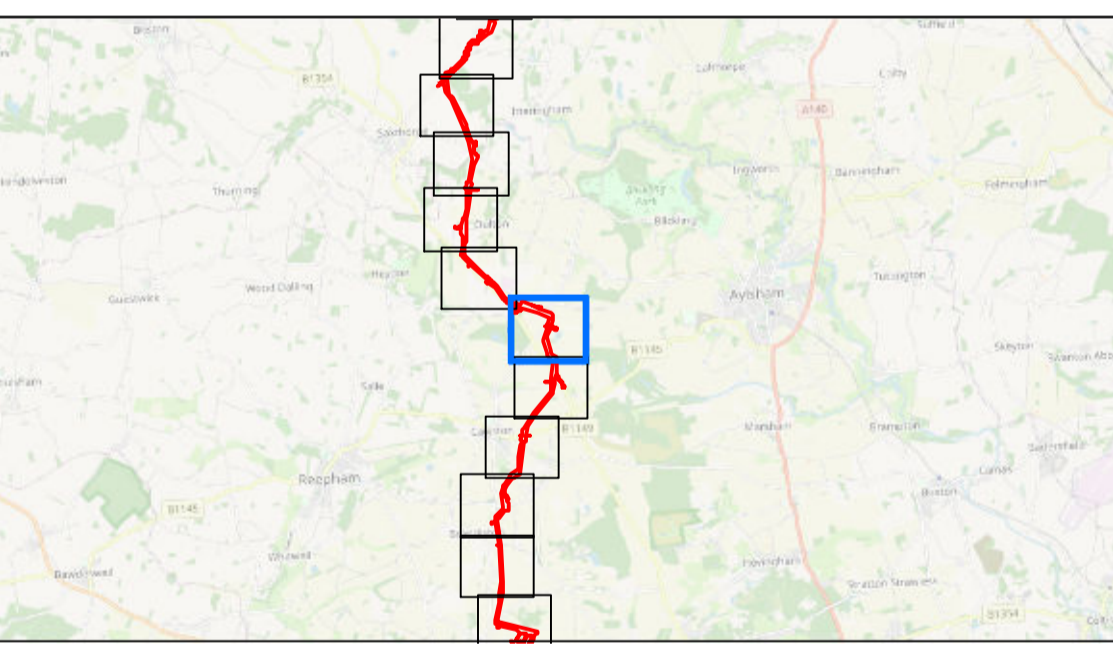
Title: Onshore Works Plans

Sheet 16 of 40

APFP Regulations Reference: 5(2)(j)
Application Doc. no.: 2.6

- Legend:
- Order Limits
 - Sheet extent
 - Works No. 12A/B or 12C, Onshore connection works (Cable Corridor)
 - Works No. 13A/B, Temporary access

Data Sources: © Norfolk County Council, 2020; © Natural England copyright, 2020
Base Map: © Crown copyright and database rights 2020, Ordnance Survey 0100031673; © OpenStreetMap (and) contributors, CC-BY-SA



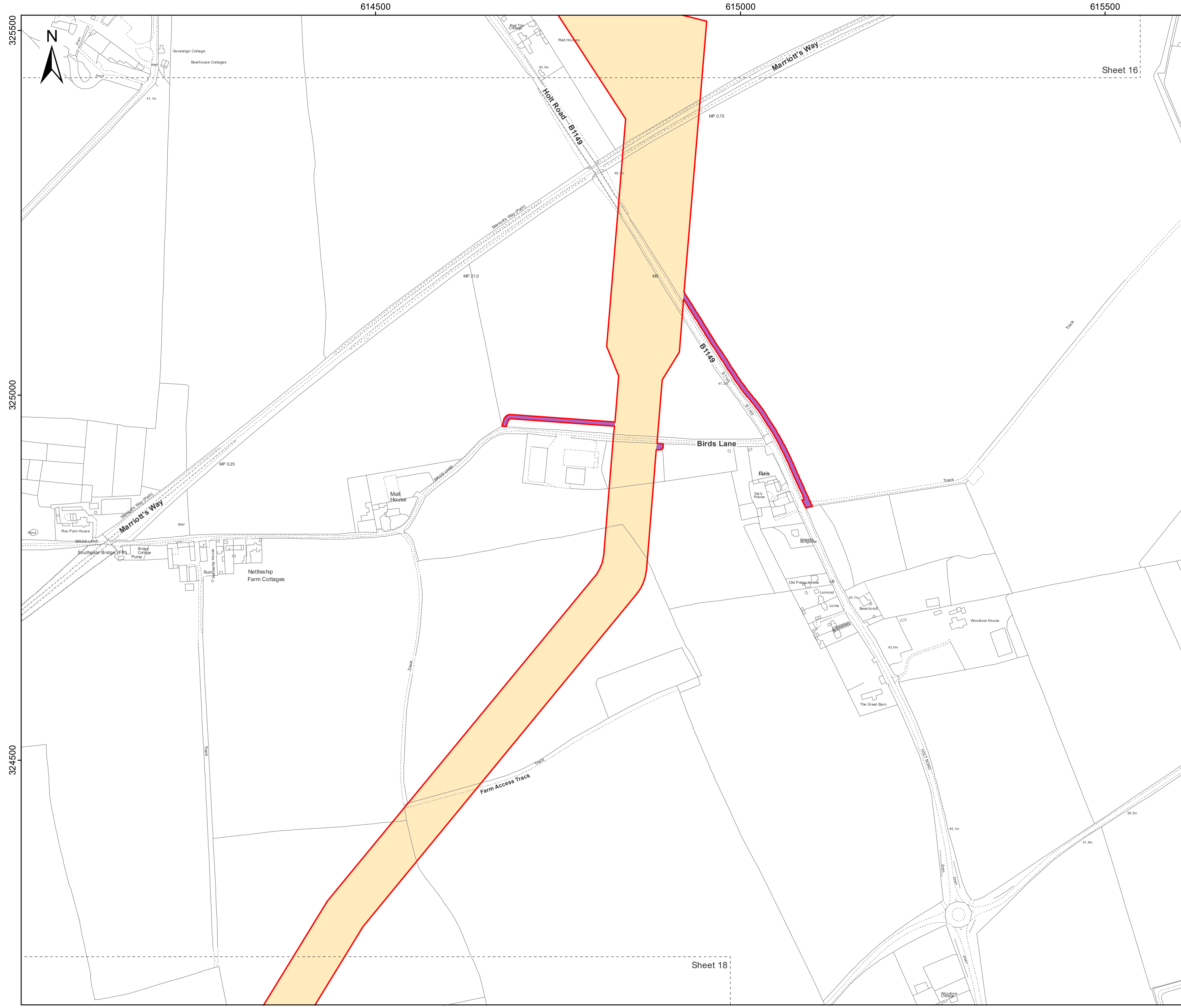
Coordinate Reference System: British National Grid
Transformation WGS84: OSGB_1936_To_WGS_1984_7

Scale: 1:2 500 Scale at size: A1

Equinor Doc. no.: C282-EQ-Z-GA-00008

REV	DATE	STATUS	DRW	CHK	APR
E	24/03/2023	Updated issue – material change	erihag	shatk	sarc
D	27/02/2023	Updated issue	erihag	shatk	sarc
C	23/02/2023	Updated issue	erihag	shatk	sarc
B	14/10/2022	Updated issue	erihag	jadd	sarc





Sheringham Shoal and Dudgeon Extension Projects

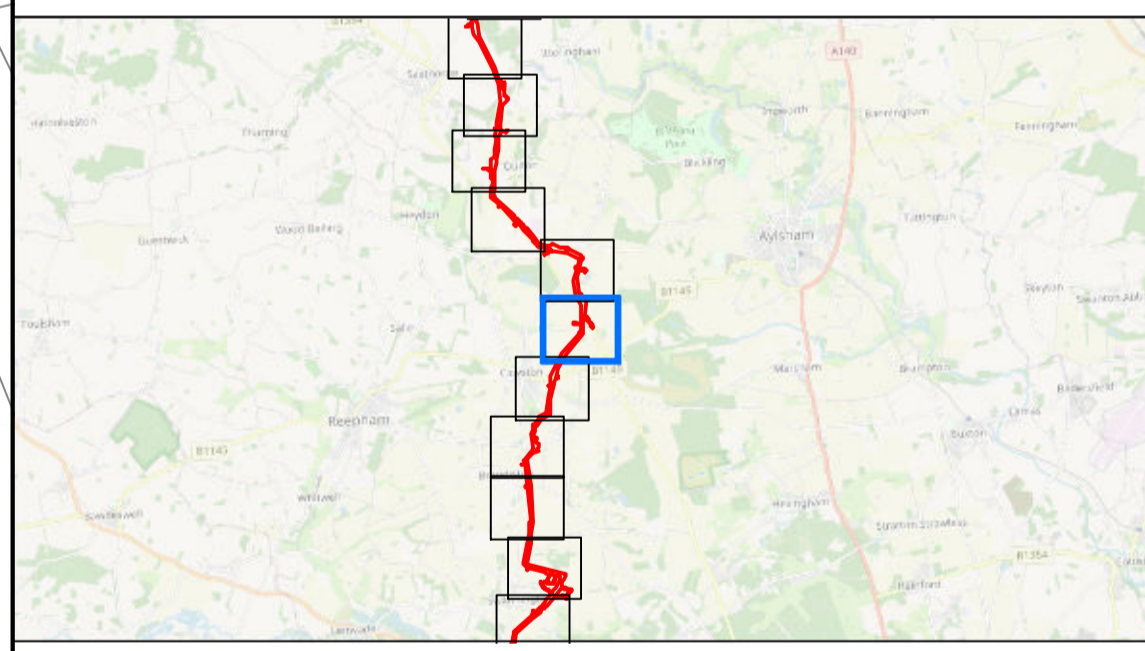
Title: Onshore Works Plans

Sheet 17 of 40

APFP Regulations Reference: 5(2)(j)
Application Doc. no.: 2.6

- Legend:
- Order Limits
 - Sheet extent
 - Works No. 12A/B or 12C, Onshore connection works (Cable Corridor)
 - Works No. 13A/B, Temporary access

Data Sources: © Norfolk County Council, 2020; © Natural England copyright, 2020
Base Map: © Crown copyright and database rights 2020, Ordnance Survey 0100031673; © OpenStreetMap (and) contributors, CC-BY-SA



Coordinate Reference System: British National Grid
Transformation WGS84: OSGB_1936_To_WGS_1984_7

Scale: 1:2 500 Scale at size: A1

Equinor Doc. no.: C282-EQ-Z-GA-00008

REV	DATE	STATUS	DRW	CHK	APR
E	24/03/2023	Updated issue – material change	erihag	shatk	sarc
D	27/02/2023	Updated issue	erihag	shatk	sarc
C	23/02/2023	Updated issue	erihag	shatk	sarc
B	14/10/2022	Updated issue	erihag	jadd	sarc



Sheet 18

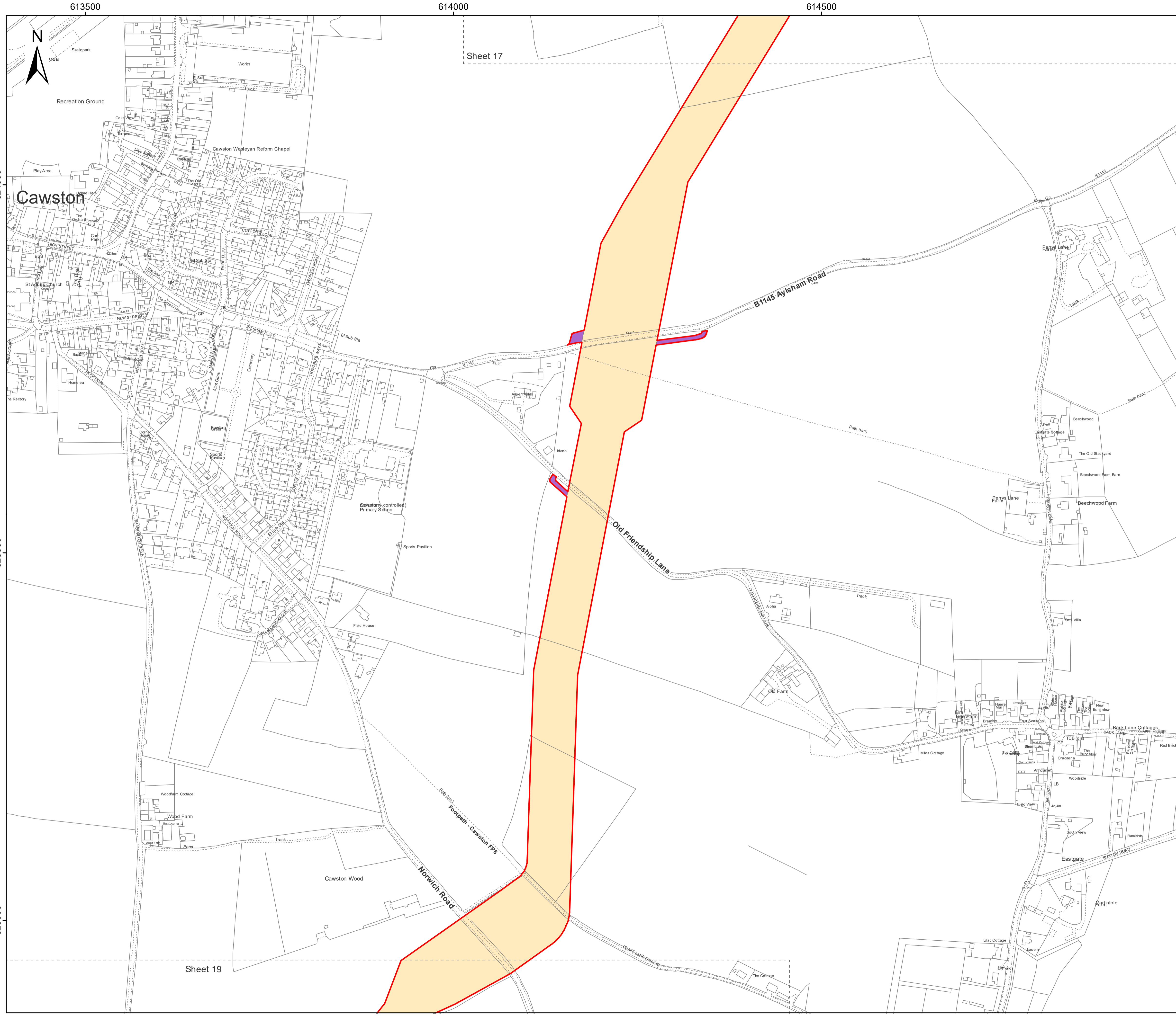
Sheet 16

614500 615000 615500

325000

324500





Sheringham Shoal and Dudgeon Extension Projects

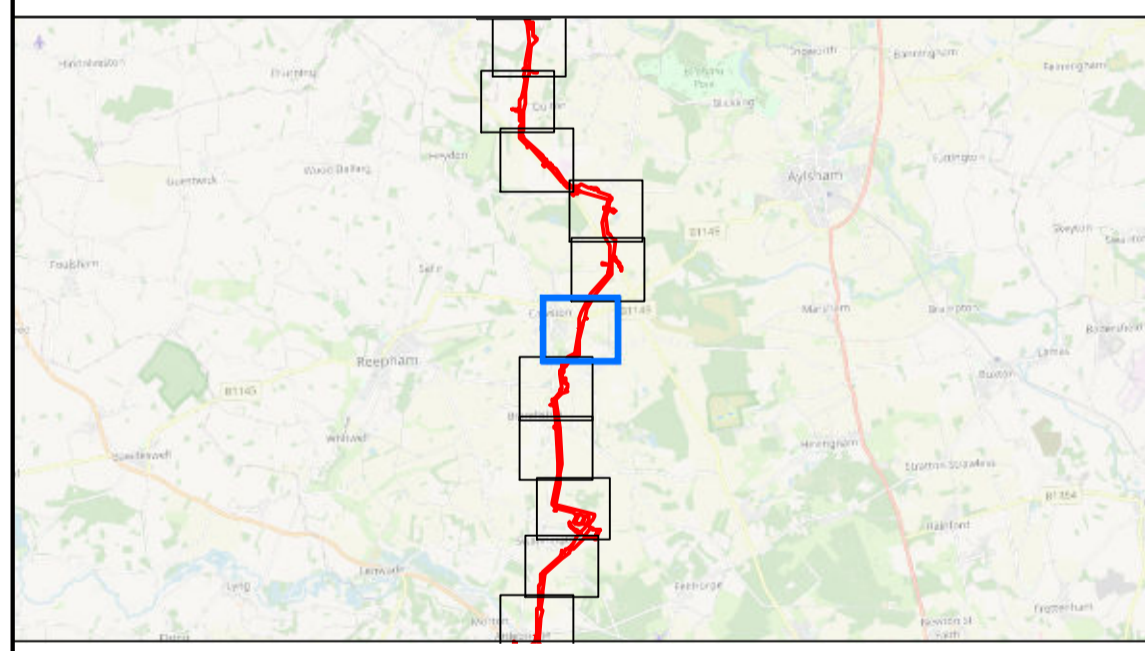
Title: Onshore Works Plans

Sheet 18 of 40

APFP Regulations Reference: 5(2)(j)
Application Doc. no.: 2.6

- Legend:
- Order Limits
 - Sheet extent
 - Works No. 12A/B or 12C, Onshore connection works (Cable Corridor)
 - Works No. 13A/B, Temporary access

Data Sources: © Norfolk County Council, 2020; © Natural England copyright, 2020
Base Map: © Crown copyright and database rights 2020, Ordnance Survey 0100031673; © OpenStreetMap (and) contributors, CC-BY-SA



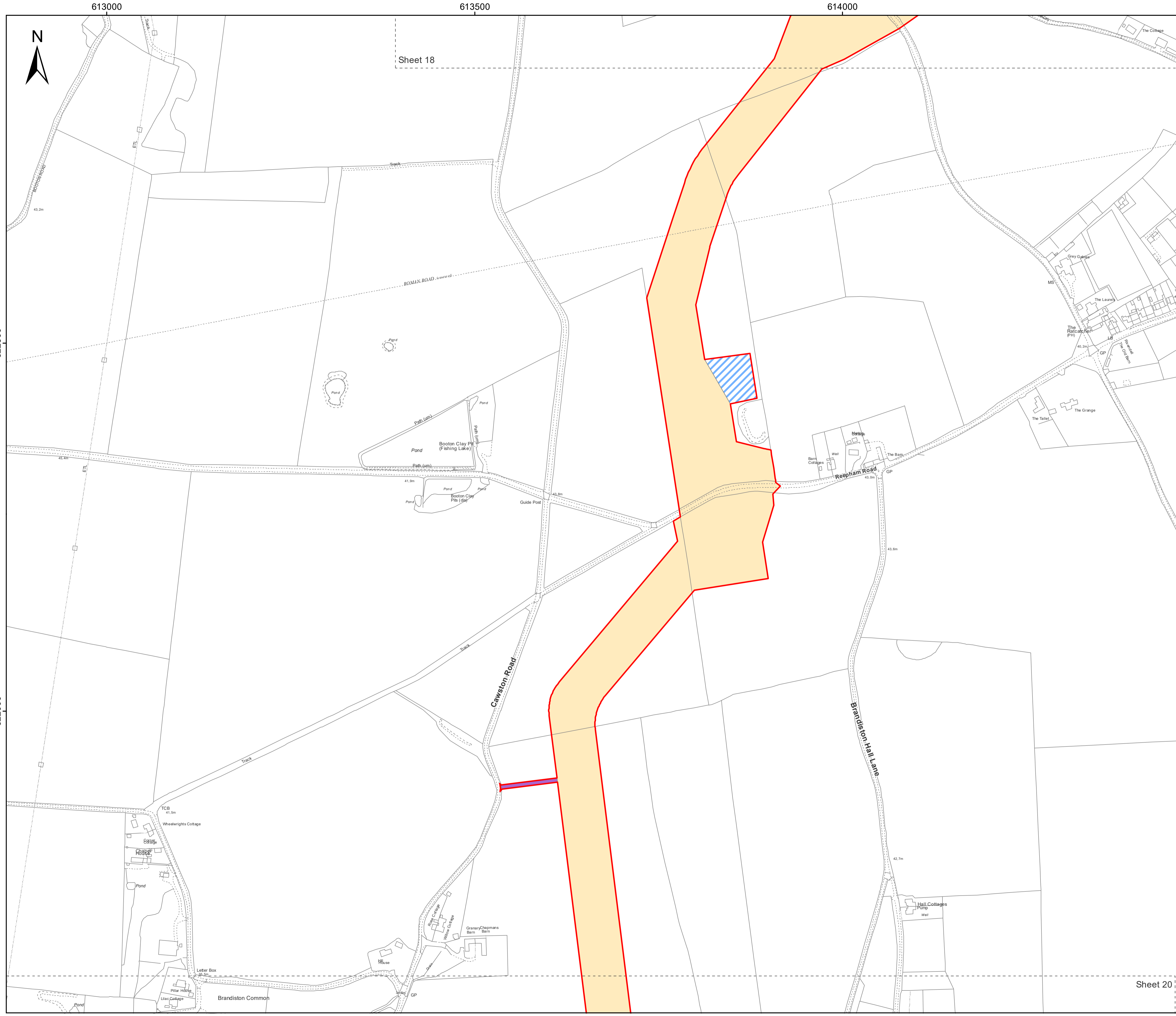
Coordinate Reference System: British National Grid
Transformation WGS84: OSGB_1936_To_WGS_1984_7

Scale: 1:2 500 Scale at size: A1

Equinor Doc. no.: C282-EQ-Z-GA-00008

E	24/03/2023	Updated issue – material change	erihag	shatk	sarc
D	27/02/2023	Updated issue	erihag	shatk	sarc
C	23/02/2023	Updated issue	erihag	shatk	sarc
B	14/10/2022	Updated issue	erihag	jadd	sarc
REV	DATE	STATUS	DRW	CHK	APR





Sheringham Shoal and Dudgeon Extension Projects

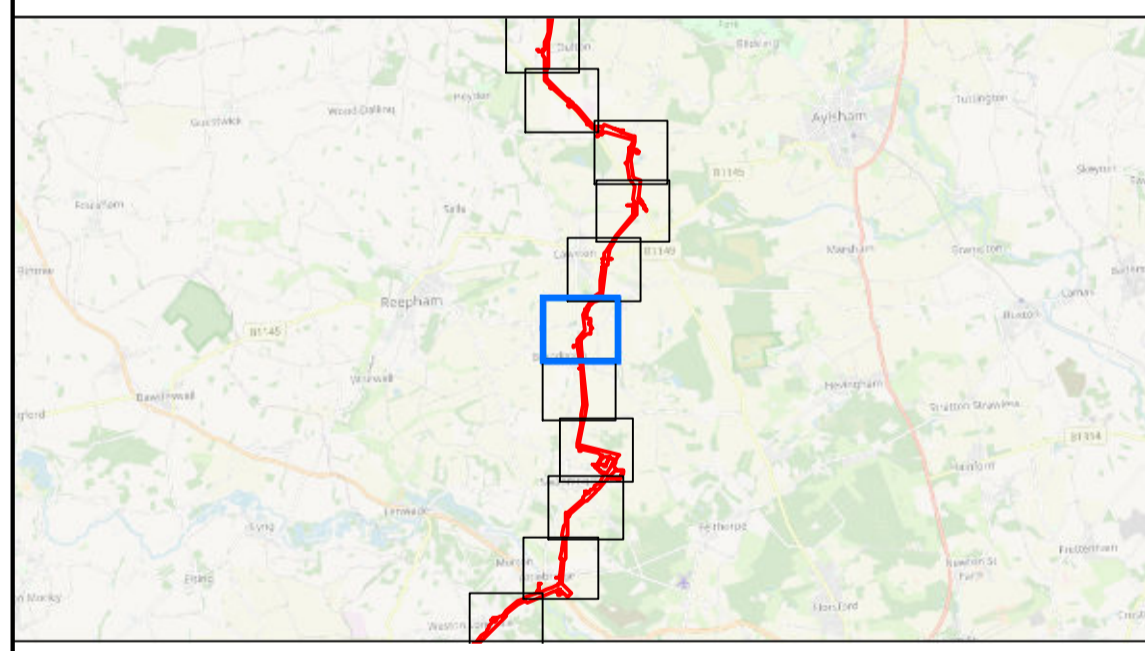
Title: Onshore Works Plans

Sheet 19 of 40

APFP Regulations Reference: 5(2)(j)
Application Doc. no.: 2.6

- Legend:
- Order Limits
 - Sheet extent
 - Works No. 12A/B or 12C, Onshore connection works (Cable Corridor)
 - Works No. 13A/B, Temporary access
 - Works No. 14A/B, Construction compound

Data Sources: © Norfolk County Council, 2020; © Natural England copyright, 2020
Base Map: © Crown copyright and database rights 2020, Ordnance Survey 0100031673; © OpenStreetMap (and) contributors, CC-BY-SA



Coordinate Reference System: British National Grid
Transformation WGS84: OSGB_1936_To_WGS_1984_7

Scale: 1:2 500 Scale at size: A1

Equinor Doc. no.: C282-EQ-Z-GA-00008

REV	DATE	STATUS	DRW	CHK	APR
E	24/03/2023	Updated issue – material change	erihag	shatk	sarc
D	27/02/2023	Updated issue	erihag	shatk	sarc
C	23/02/2023	Updated issue	erihag	shatk	sarc
B	14/10/2022	Updated issue	erihag	jadd	sarc

Sheet 20





Sheringham Shoal and Dudgeon Extension Projects

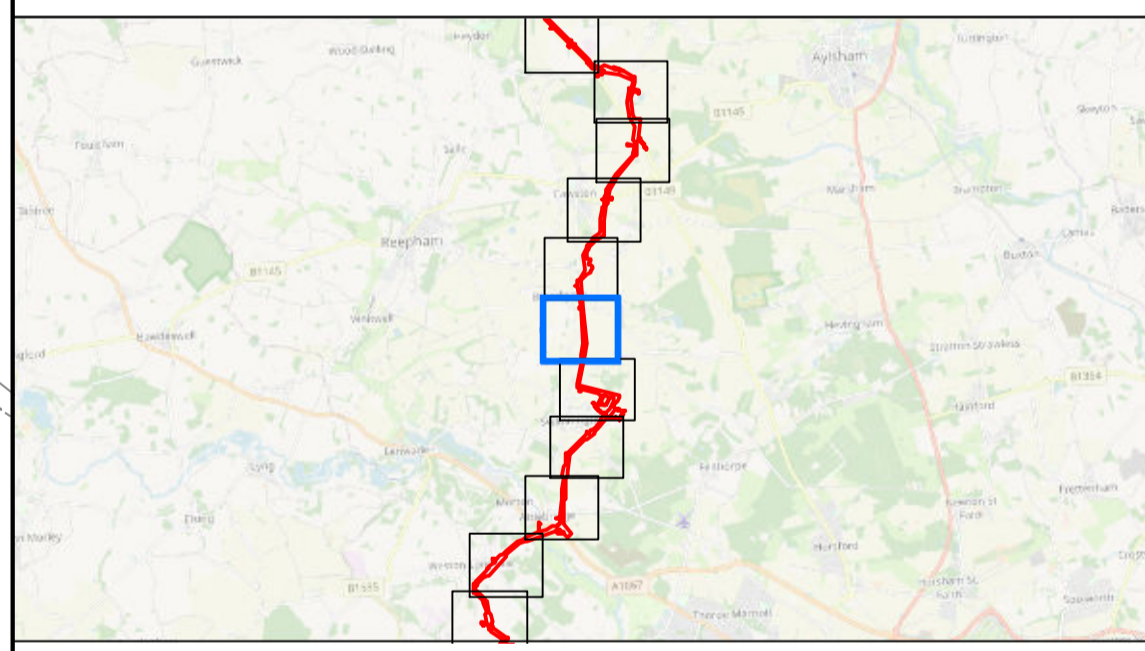
Title: Onshore Works Plans

Sheet 20 of 40

APFP Regulations Reference: 5(2)(j)
Application Doc. no.: 2.6

- Legend:
- Order Limits
 - Sheet extent
 - Works No. 12A/B or 12C, Onshore connection works (Cable Corridor)
 - Works No. 13A/B, Temporary access

Data Sources: © Norfolk County Council, 2020; © Natural England copyright, 2020
Base Map: © Crown copyright and database rights 2020, Ordnance Survey 0100031673; © OpenStreetMap (and) contributors, CC-BY-SA



Coordinate Reference System: British National Grid
Transformation WGS84: OSGB_1936_To_WGS_1984_7

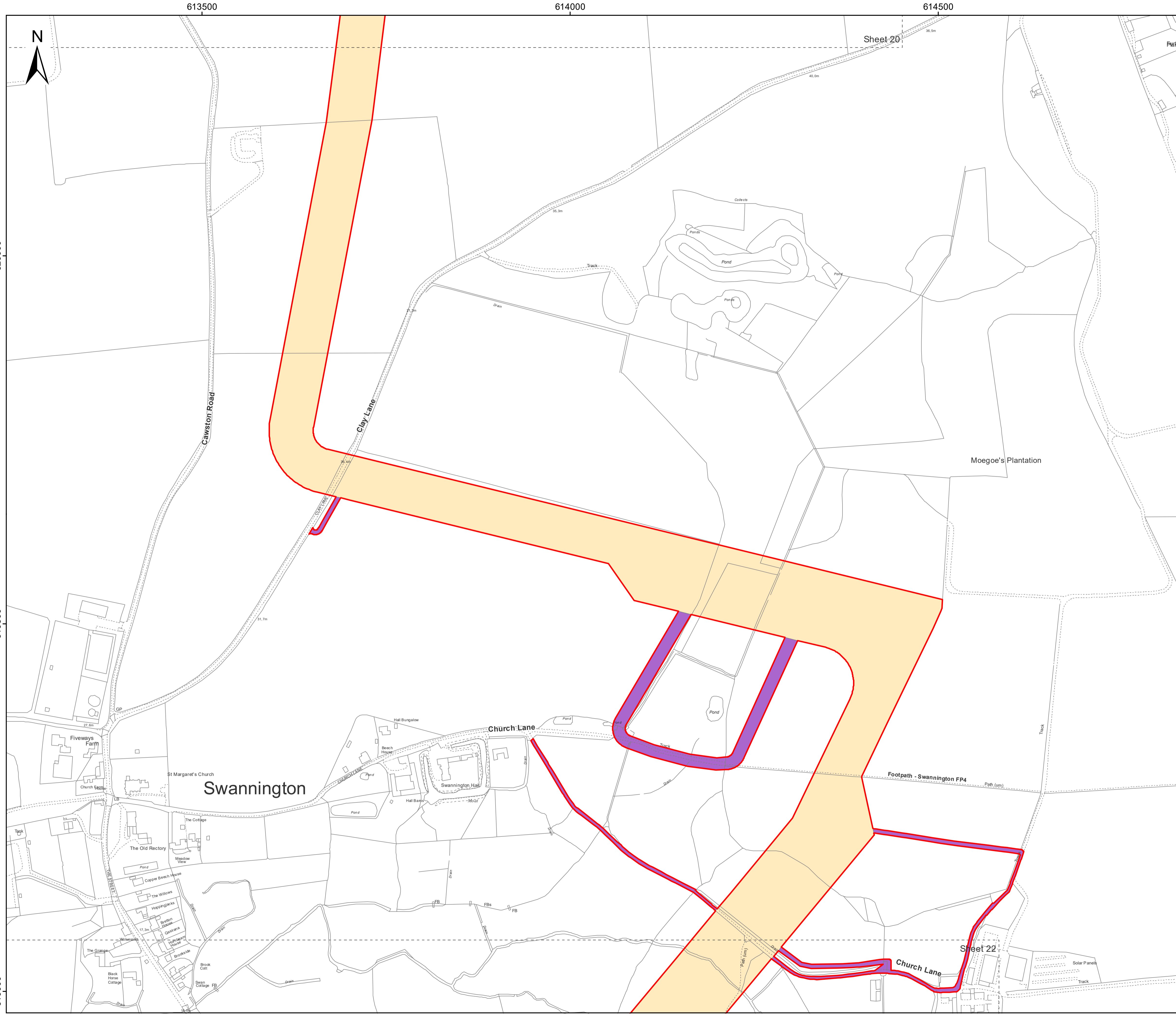
Scale: 1:2 500 Scale at size: A1

Equinor Doc. no.: C282-EQ-Z-GA-00008

E	24/03/2023	Updated issue – material change	erihag	shatk	sarc
D	27/02/2023	Updated issue	erihag	shatk	sarc
C	23/02/2023	Updated issue	erihag	shatk	sarc
B	14/10/2022	Updated issue	erihag	jadd	sarc
REV	DATE	STATUS	DRW	CHK	APR



Sheet 21



Sheringham Shoal and Dudgeon Extension Projects

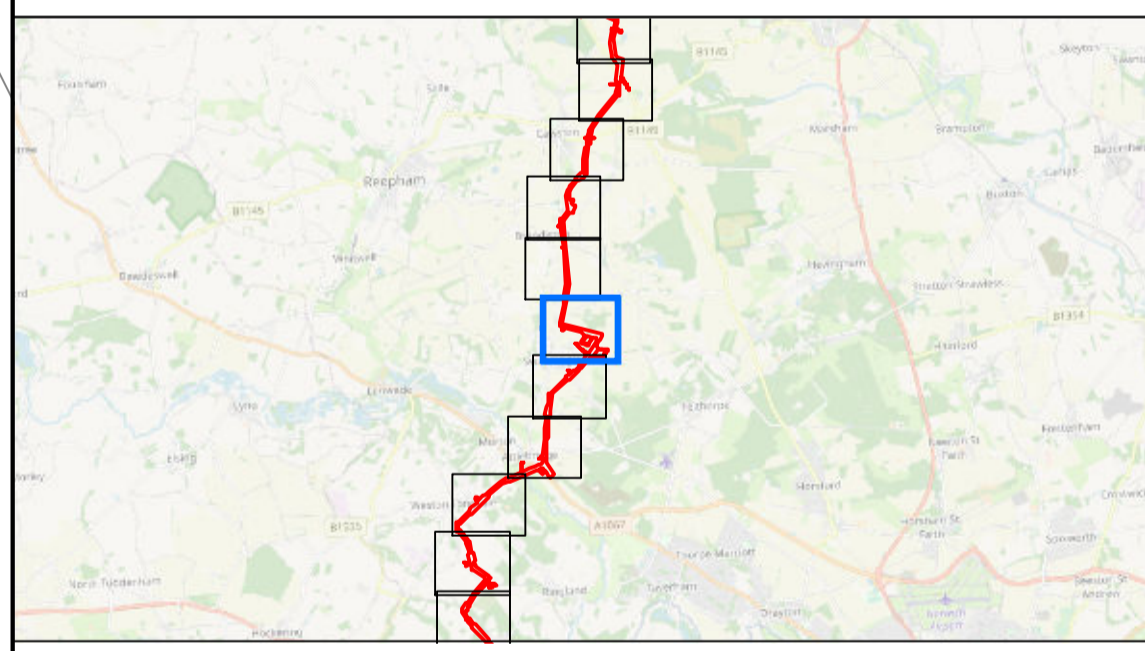
Title: Onshore Works Plans

Sheet 21 of 40

APFP Regulations Reference: 5(2)(j)
Application Doc. no.: 2.6

- Legend:
- Order Limits
 - Sheet extent
 - Works No. 12A/B or 12C, Onshore connection works (Cable Corridor)
 - Works No. 13A/B, Temporary access

Data Sources: © Norfolk County Council, 2020; © Natural England copyright, 2020
Base Map: © Crown copyright and database rights 2020, Ordnance Survey 0100031673; © OpenStreetMap (and) contributors, CC-BY-SA



Coordinate Reference System: British National Grid
Transformation WGS84: OSGB_1936_To_WGS_1984_7

Scale: 1:2 500 Scale at size: A1

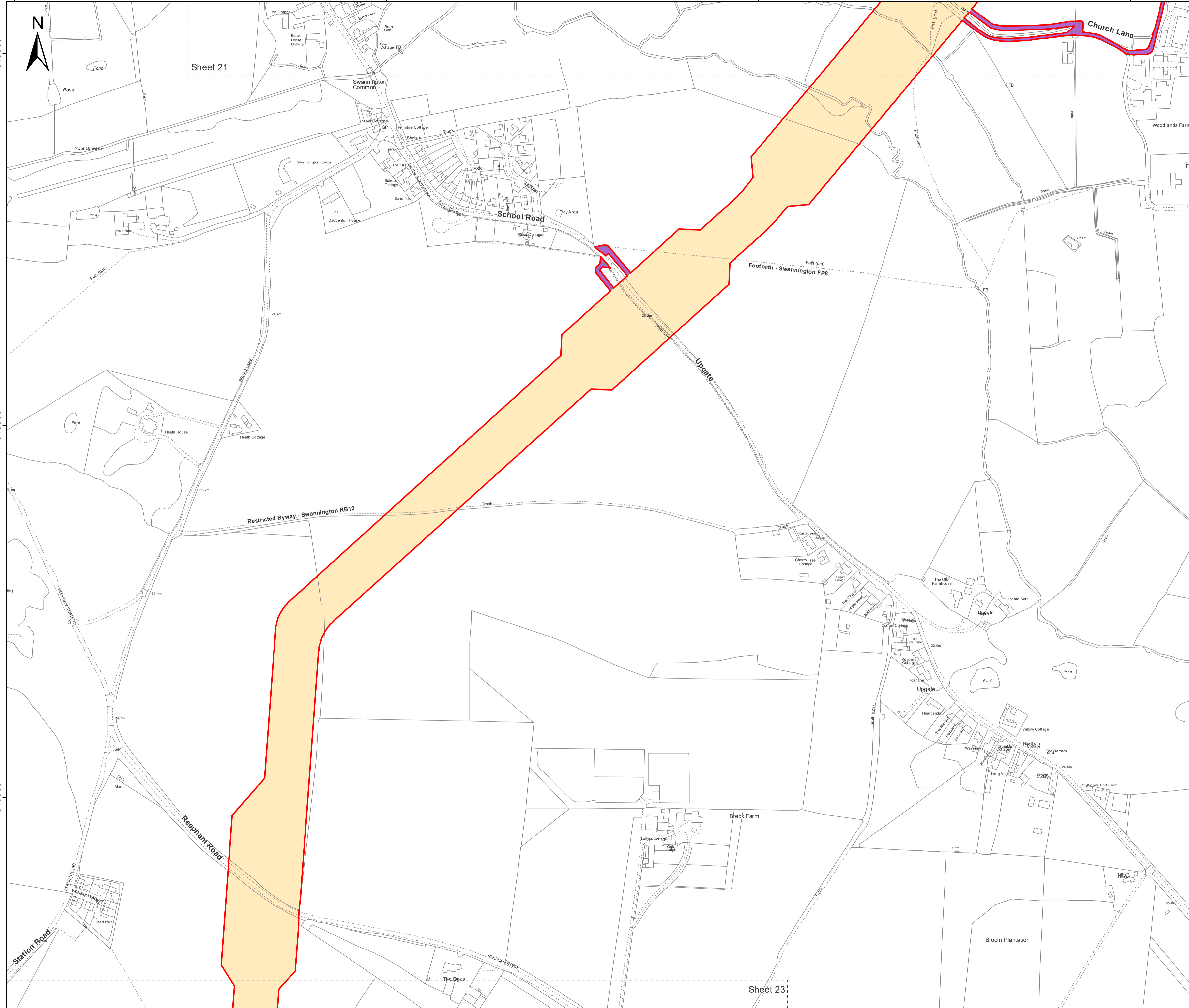
Equinor Doc. no.: C282-EQ-Z-GA-00008

E	24/03/2023	Updated issue – material change	erihag	shatk	sarc
D	27/02/2023	Updated issue	erihag	shatk	sarc
C	23/02/2023	Updated issue	erihag	shatk	sarc
B	14/10/2022	Updated issue	erihag	jadd	sarc
REV	DATE	STATUS	DRW	CHK	APR



613000 613500 614000 614500

319000 318500 318000



Sheringham Shoal and Dudgeon Extension Projects

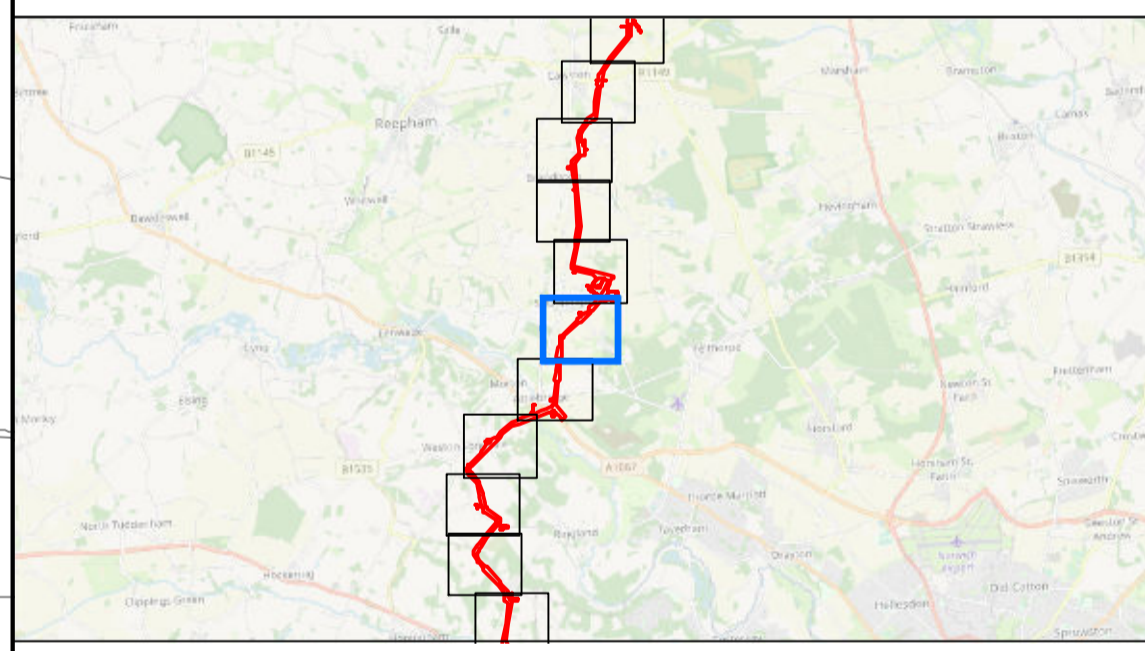
Title: Onshore Works Plans

Sheet 22 of 40

APFP Regulations Reference: 5(2)(j)
Application Doc. no.: 2.6

- Legend:
- Order Limits
 - Sheet extent
 - Works No. 12A/B or 12C, Onshore connection works (Cable Corridor)
 - Works No. 13A/B, Temporary access

Data Sources: © Norfolk County Council, 2020; © Natural England copyright, 2020
Base Map: © Crown copyright and database rights 2020, Ordnance Survey 0100031673; © OpenStreetMap (and) contributors, CC-BY-SA



Coordinate Reference System: British National Grid
Transformation WGS84: OSGB_1936_To_WGS_1984_7

Scale: 1:2 500 Scale at size: A1

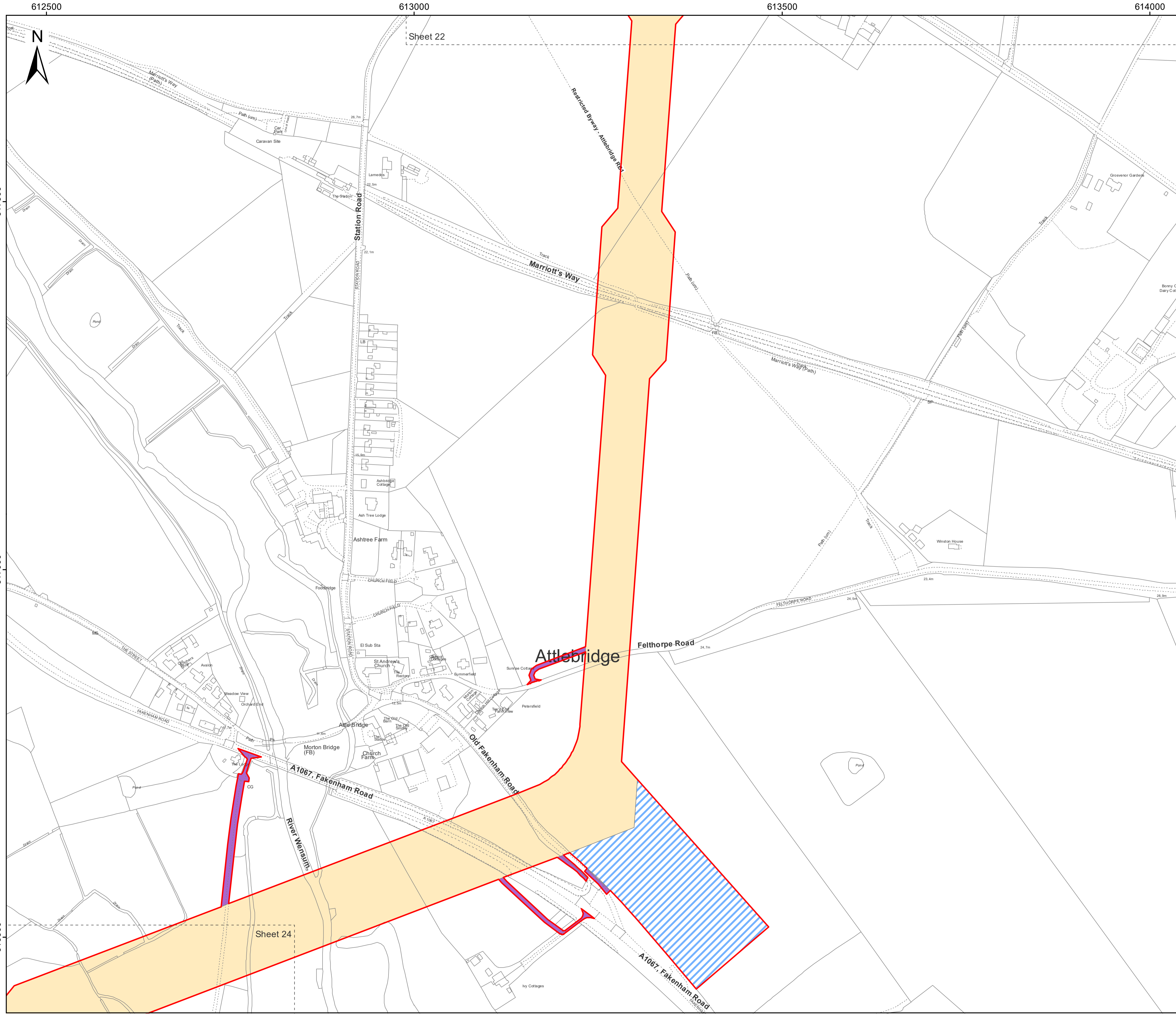
Equinor Doc. no.: C282-EQ-Z-GA-00008

E	24/03/2023	Updated issue – material change	erihag	shatk	sarc
D	27/02/2023	Updated issue	erihag	shatk	sarc
C	23/02/2023	Updated issue	erihag	shatk	sarc
B	14/10/2022	Updated issue	erihag	jadd	sarc
REV	DATE	STATUS	DRW	CHK	APR



Sheet 23

Sheet 21



Sheringham Shoal and Dudgeon Extension Projects

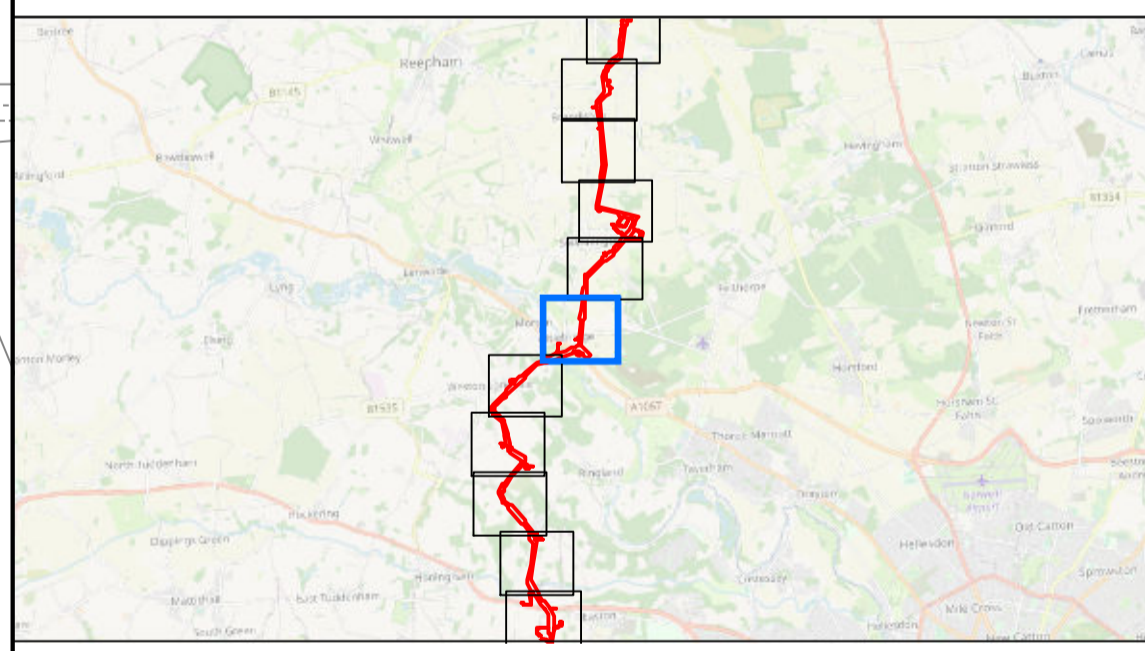
Title: Onshore Works Plans

Sheet 23 of 40

APFP Regulations Reference: 5(2)(j)
Application Doc. no.: 2.6

- Legend:**
- Order Limits
 - Sheet extent
 - Works No. 12A/B or 12C, Onshore connection works (Cable Corridor)
 - Works No. 13A/B, Temporary access
 - Works No. 14A/B, Construction compound

Data Sources: © Norfolk County Council, 2020; © Natural England copyright, 2020
Base Map: © Crown copyright and database rights 2020, Ordnance Survey 0100031673; © OpenStreetMap (and) contributors, CC-BY-SA



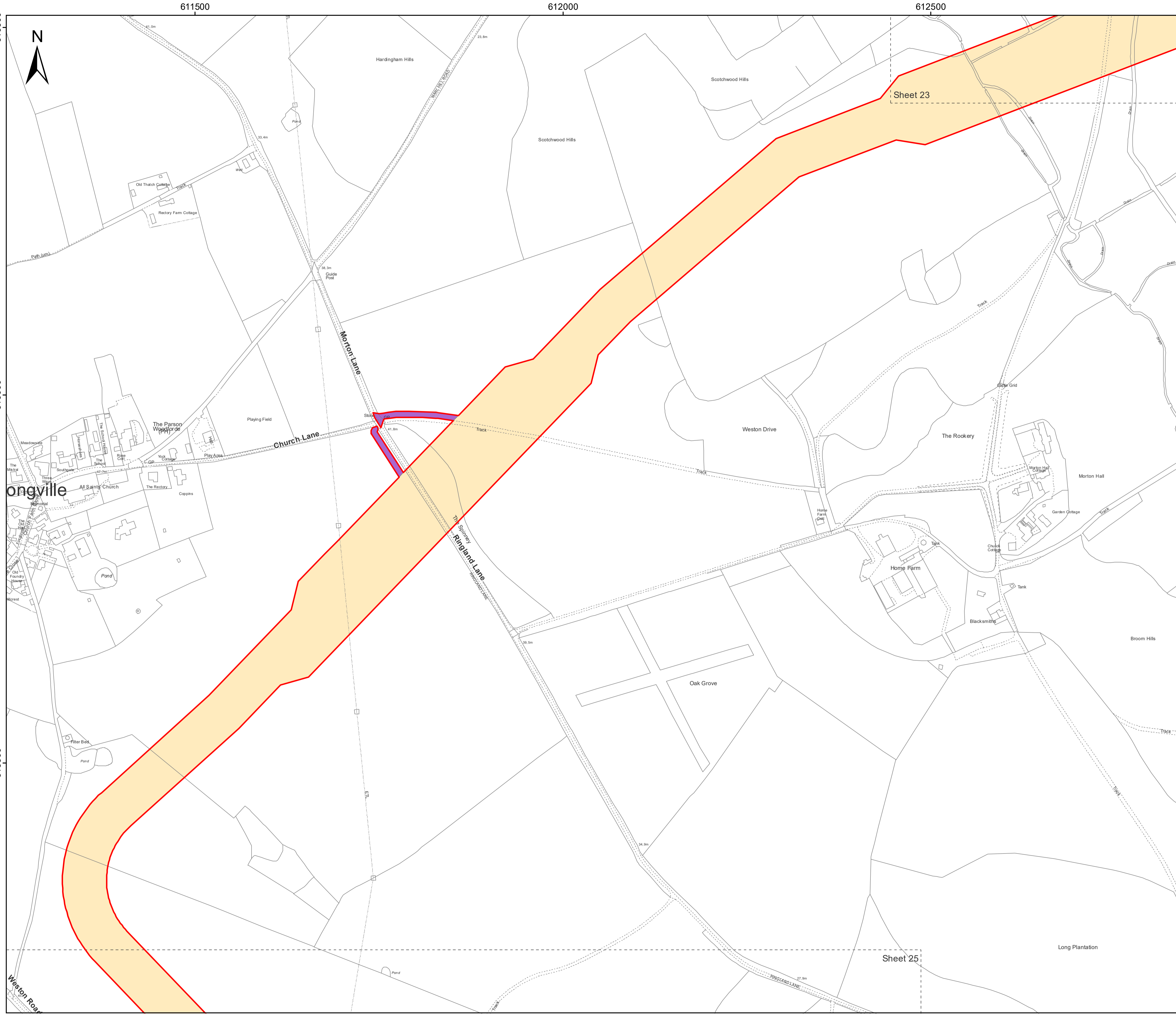
Coordinate Reference System: British National Grid
Transformation WGS84: OSGB_1936_To_WGS_1984_7

Scale: 1:2 500 Scale at size: A1

Equinor Doc. no.: C282-EQ-Z-GA-00008

E	24/03/2023	Updated issue – material change	erihag	shatk	sarc
D	27/02/2023	Updated issue	erihag	shatk	sarc
C	23/02/2023	Updated issue	erihag	shatk	sarc
B	14/10/2022	Updated issue	erihag	jadd	sarc
REV	DATE	STATUS	DRW	CHK	APR





Sheringham Shoal and Dudgeon Extension Projects

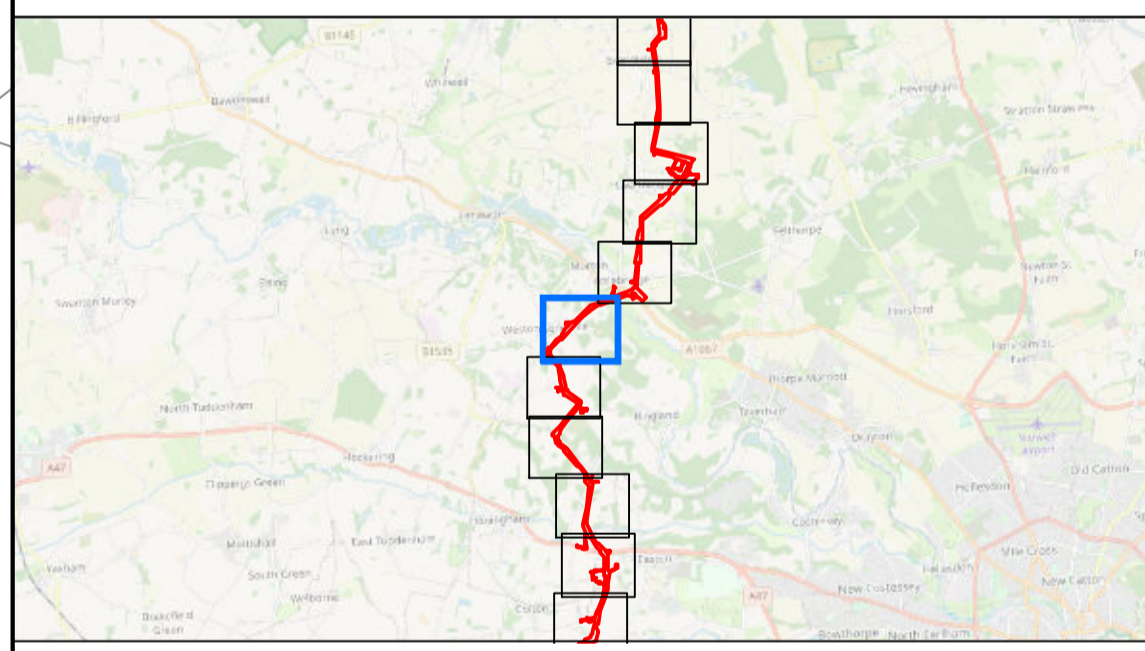
Title: Onshore Works Plans

Sheet 24 of 40

APFP Regulations Reference: 5(2)(j)
Application Doc. no.: 2.6

- Legend:
- Order Limits
 - Sheet extent
 - Works No. 12A/B or 12C, Onshore connection works (Cable Corridor)
 - Works No. 13A/B, Temporary access

Data Sources: © Norfolk County Council, 2020; © Natural England copyright, 2020
Base Map: © Crown copyright and database rights 2020, Ordnance Survey 0100031673; © OpenStreetMap (and) contributors, CC-BY-SA



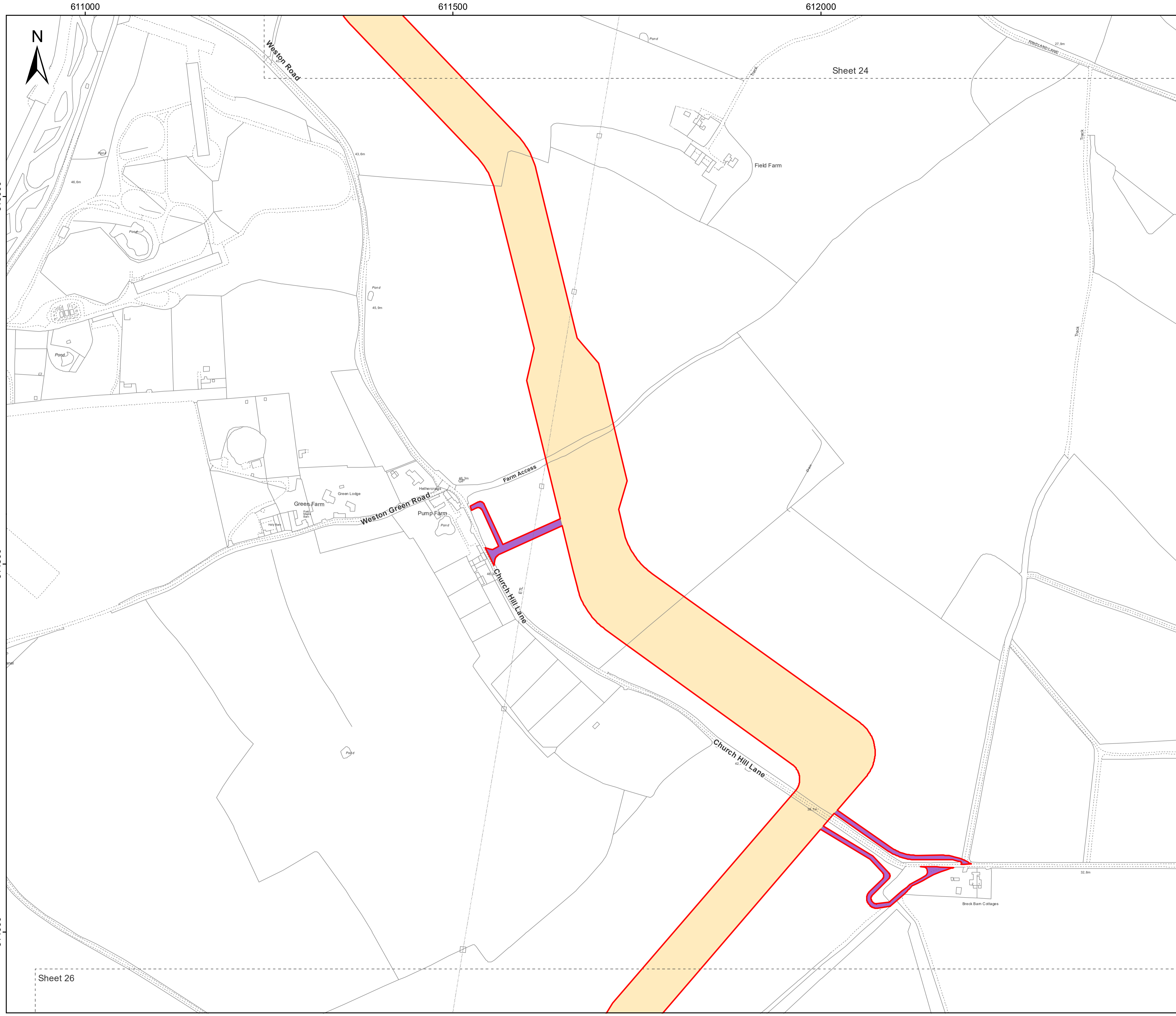
Coordinate Reference System: British National Grid
Transformation WGS84: OSGB_1936_To_WGS_1984_7

Scale: 1:2 500 Scale at size: A1

Equinor Doc. no.: C282-EQ-Z-GA-00008

E	24/03/2023	Updated issue – material change	erihag	shatk	sarc
D	27/02/2023	Updated issue	erihag	shatk	sarc
C	23/02/2023	Updated issue	erihag	shatk	sarc
B	14/10/2022	Updated issue	erihag	jadd	sarc
REV	DATE	STATUS	DRW	CHK	APR





Sheringham Shoal and Dudgeon Extension Projects

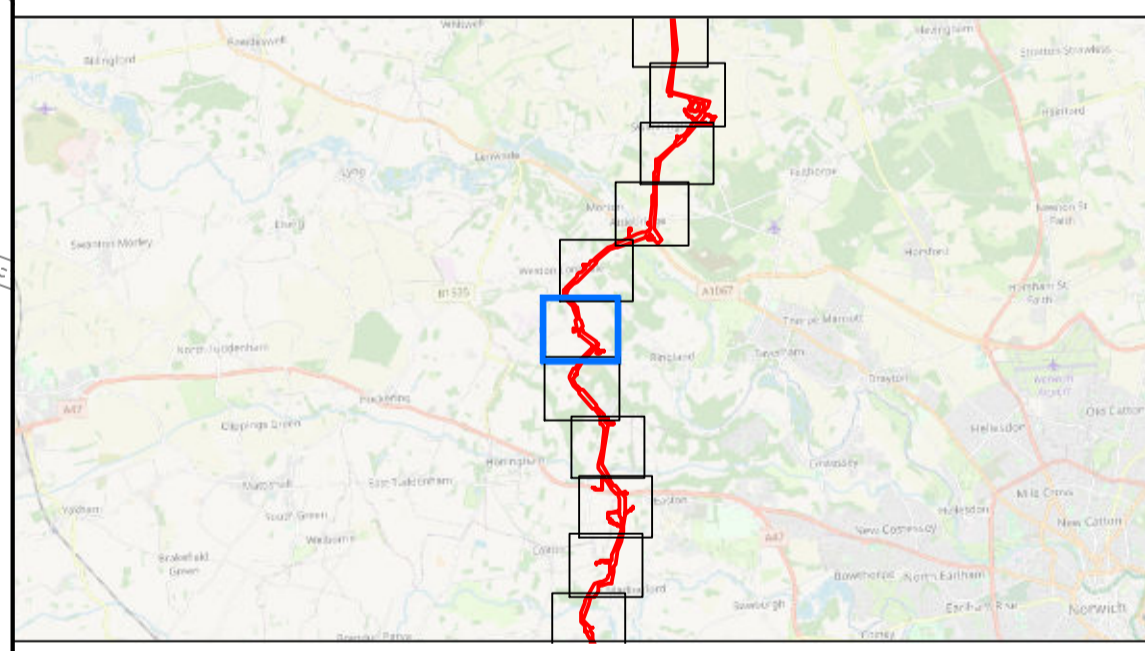
Title: Onshore Works Plans

Sheet 25 of 40

APFP Regulations Reference: 5(2)(j)
Application Doc. no.: 2.6

- Legend:
- Order Limits
 - Sheet extent
 - Works No. 12A/B or 12C, Onshore connection works (Cable Corridor)
 - Works No. 13A/B, Temporary access

Data Sources: © Norfolk County Council, 2020; © Natural England copyright, 2020
Base Map: © Crown copyright and database rights 2020, Ordnance Survey 0100031673; © OpenStreetMap (and) contributors, CC-BY-SA



Coordinate Reference System: British National Grid
Transformation WGS84: OSGB_1936_To_WGS_1984_7

Scale: 1:2 500 Scale at size: A1

Equinor Doc. no.: C282-EQ-Z-GA-00008

E	24/03/2023	Updated issue – material change	erihag	shatk	sarc
D	27/02/2023	Updated issue	erihag	shatk	sarc
C	23/02/2023	Updated issue	erihag	shatk	sarc
B	14/10/2022	Updated issue	erihag	jadd	sarc
REV	DATE	STATUS	DRW	CHK	APR



611000 611500 612000 612500



Sheet 25

Sheringham Shoal and Dudgeon Extension Projects

Title: Onshore Works Plans

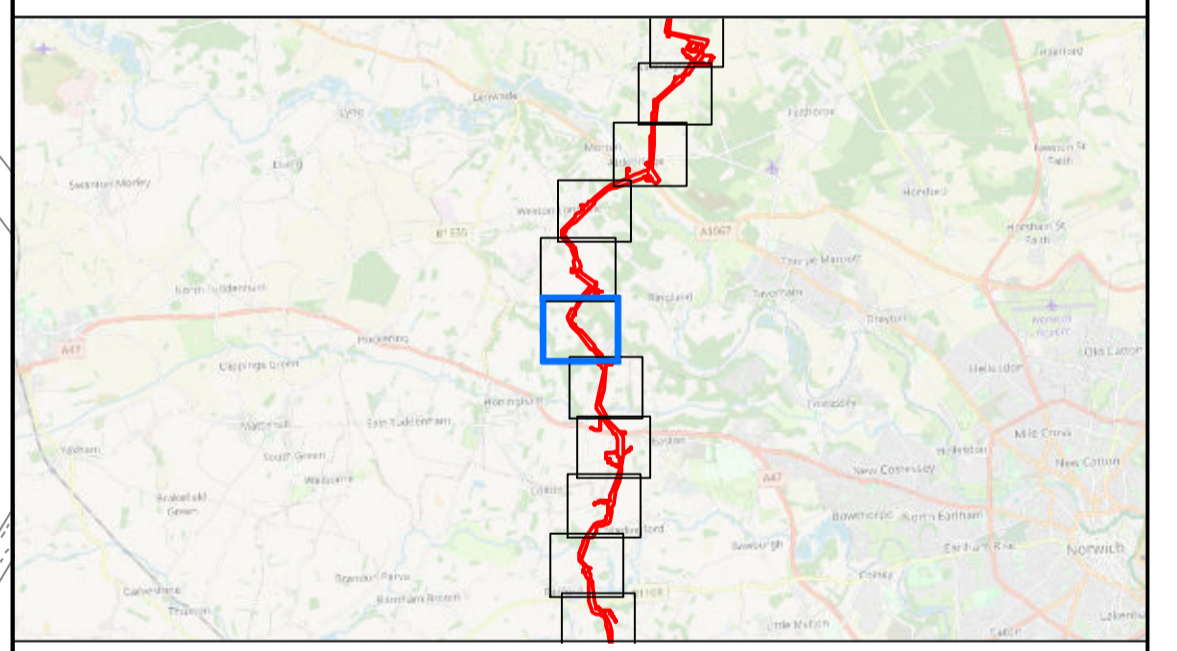
Sheet 26 of 40

APFP Regulations Reference: 5(2)(j)
Application Doc. no.: 2.6

Legend:

- Order Limits
- Sheet extent
- Works No. 12A/B or 12C, Onshore connection works (Cable Corridor)
- Works No. 13A/B, Temporary access

Data Sources: © Norfolk County Council, 2020; © Natural England copyright, 2020
Base Map: © Crown copyright and database rights 2020, Ordnance Survey 0100031673; © OpenStreetMap (and) contributors, CC-BY-SA



Coordinate Reference System: British National Grid
Transformation WGS84: OSGB_1936_To_WGS_1984_7

Scale: 1:2 500 Scale at size: A1

Equinor Doc. no.: C282-EQ-Z-GA-00008

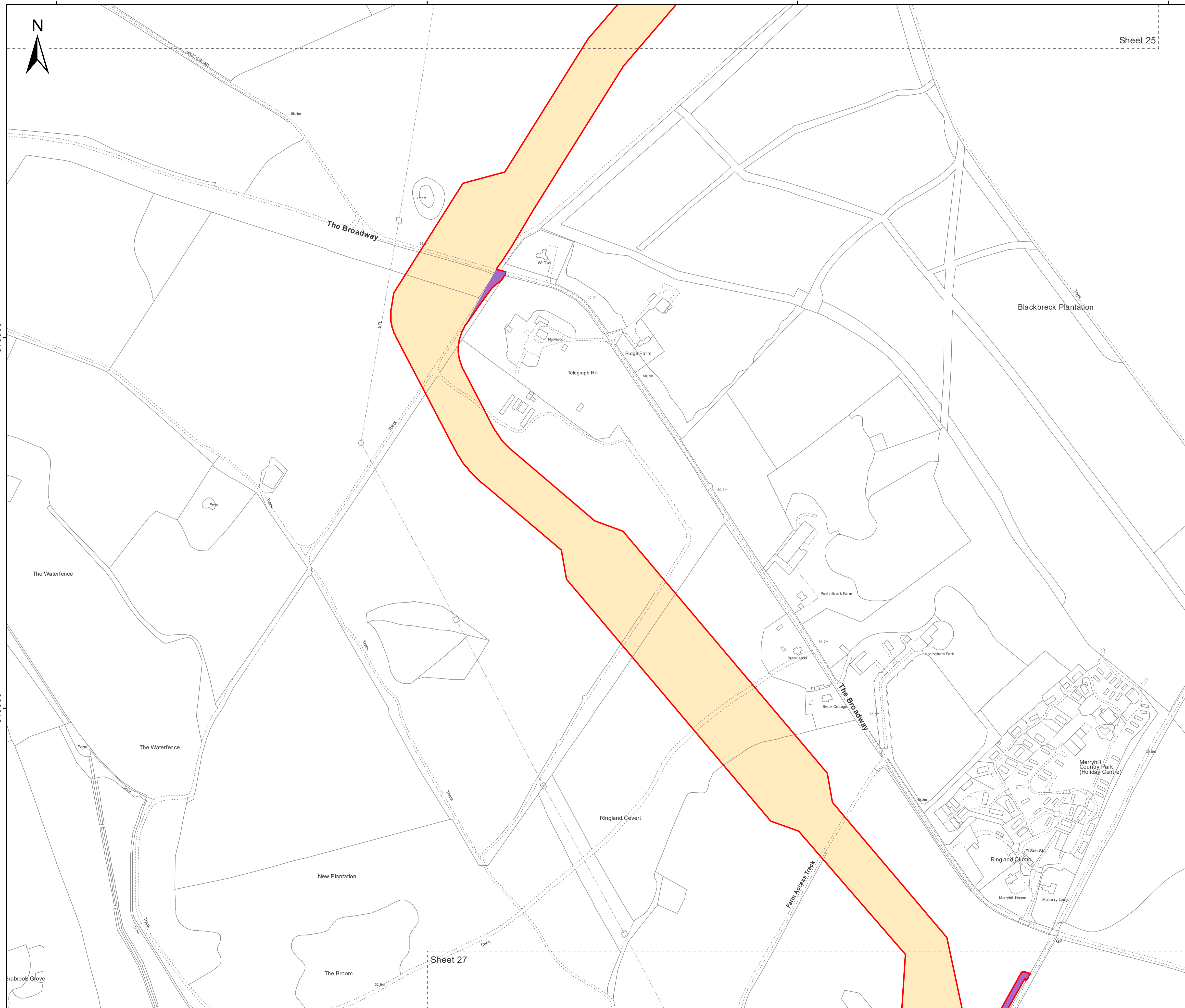
E	24/03/2023	Updated issue – material change	erihag	shatk	sarc
D	27/02/2023	Updated issue	erihag	shatk	sarc
C	23/02/2023	Updated issue	erihag	shatk	sarc
B	14/10/2022	Updated issue	erihag	jadd	sarc
REV	DATE	STATUS	DRW	CHK	APR

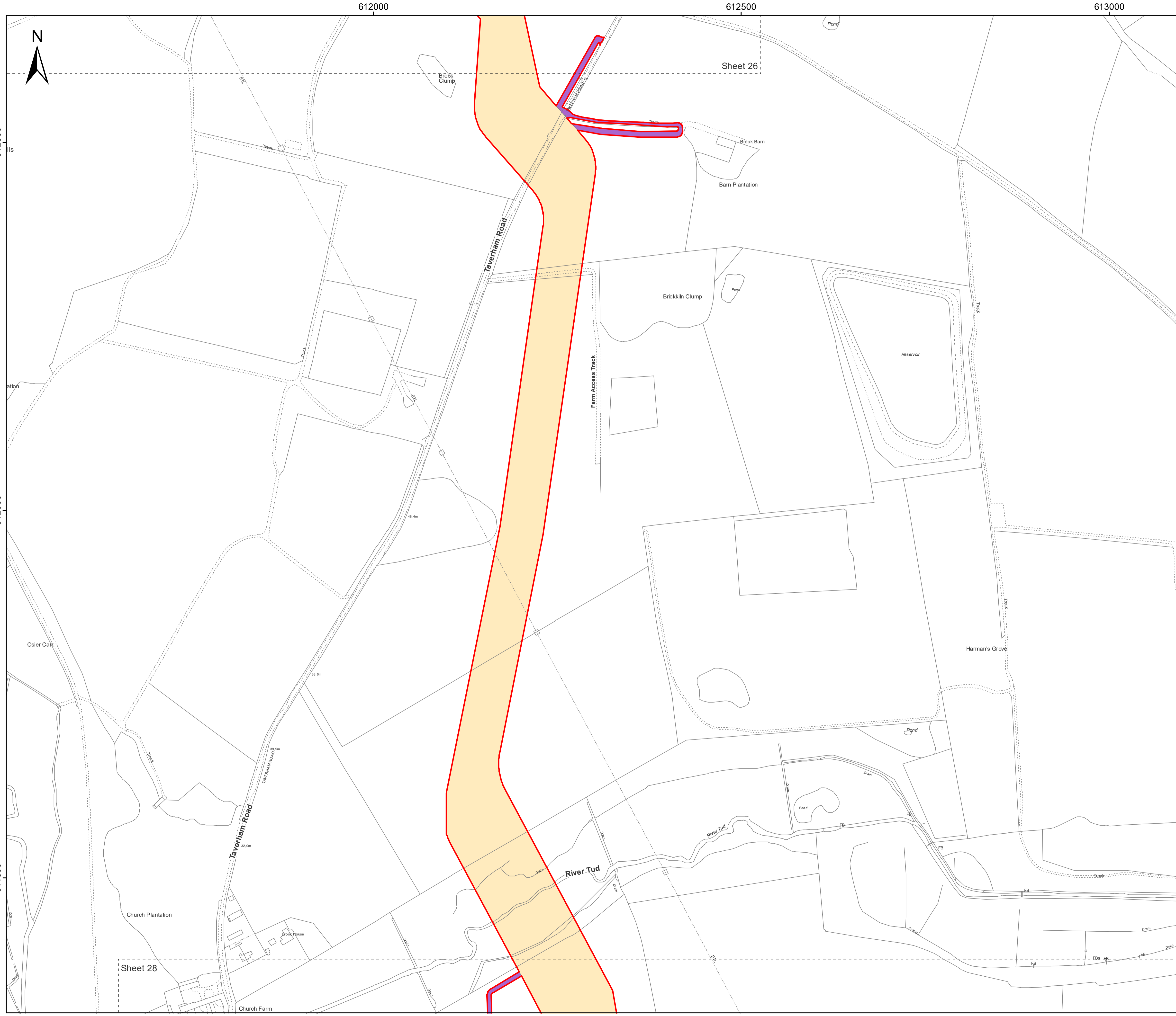


313500

313000

Sheet 27





Sheringham Shoal and Dudgeon Extension Projects

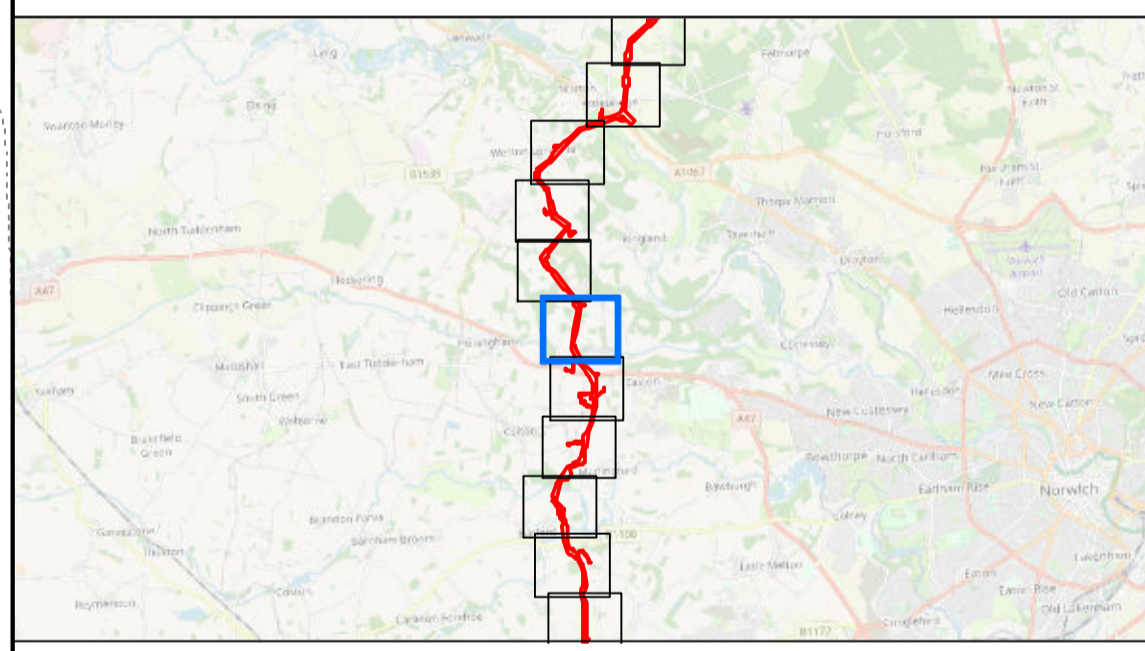
Title: Onshore Works Plans

Sheet 27 of 40

APFP Regulations Reference: 5(2)(j)
Application Doc. no.: 2.6

- Legend:**
- Order Limits
 - Sheet extent
 - Works No. 12A/B or 12C, Onshore connection works (Cable Corridor)
 - Works No. 13A/B, Temporary access

Data Sources: © Norfolk County Council, 2020; © Natural England copyright, 2020
Base Map: © Crown copyright and database rights 2020, Ordnance Survey 0100031673; © OpenStreetMap (and) contributors, CC-BY-SA



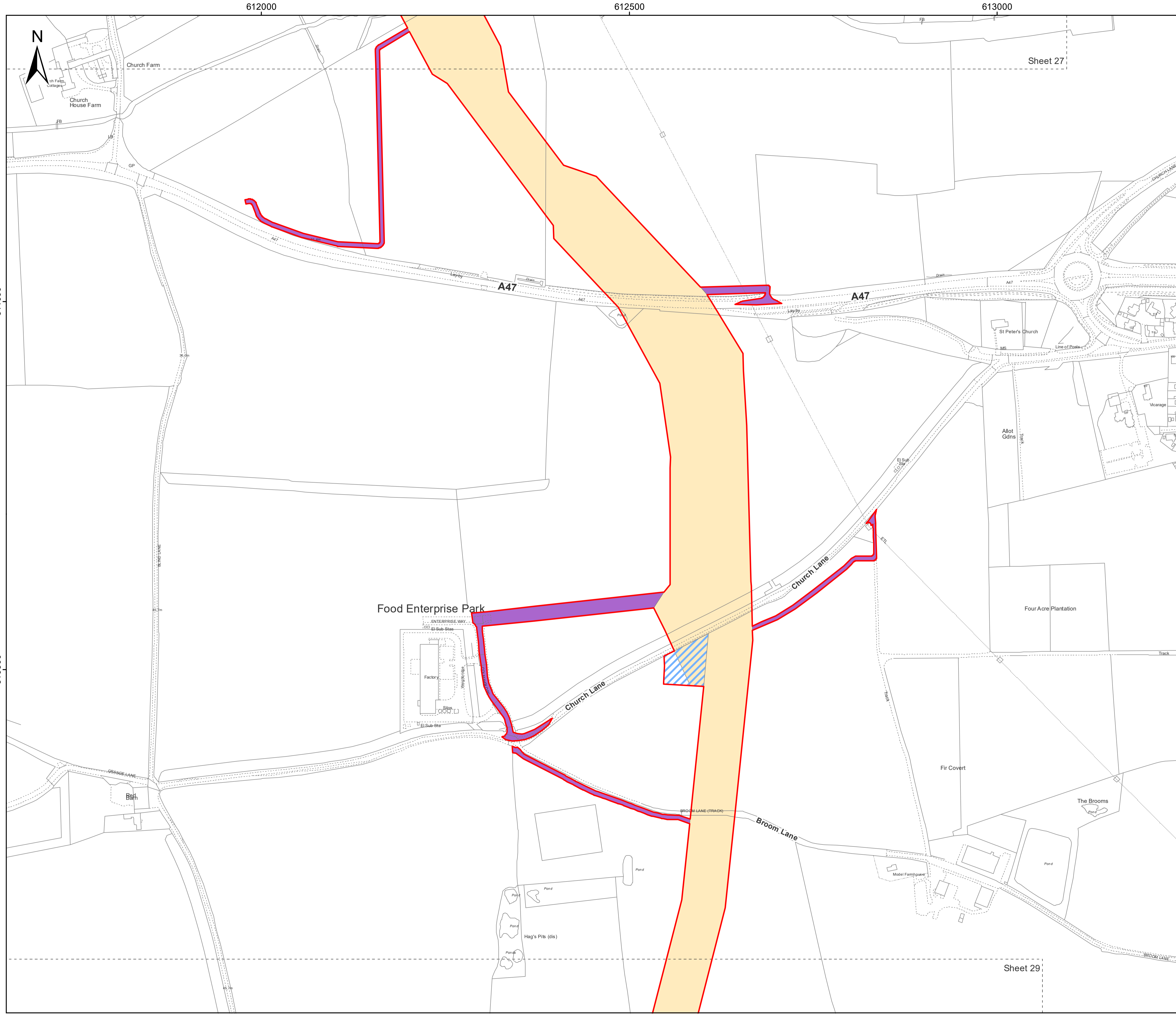
Coordinate Reference System: British National Grid
Transformation WGS84: OSGB_1936_To_WGS_1984_7

Scale: 1:2 500 Scale at size: A1

Equinor Doc. no.: C282-EQ-Z-GA-00008

E	24/03/2023	Updated issue – material change	erihag	shatk	sarc
D	27/02/2023	Updated issue	erihag	shatk	sarc
C	23/02/2023	Updated issue	erihag	shatk	sarc
B	14/10/2022	Updated issue	erihag	jadd	sarc
REV	DATE	STATUS	DRW	CHK	APR





Sheringham Shoal and Dudgeon Extension Projects

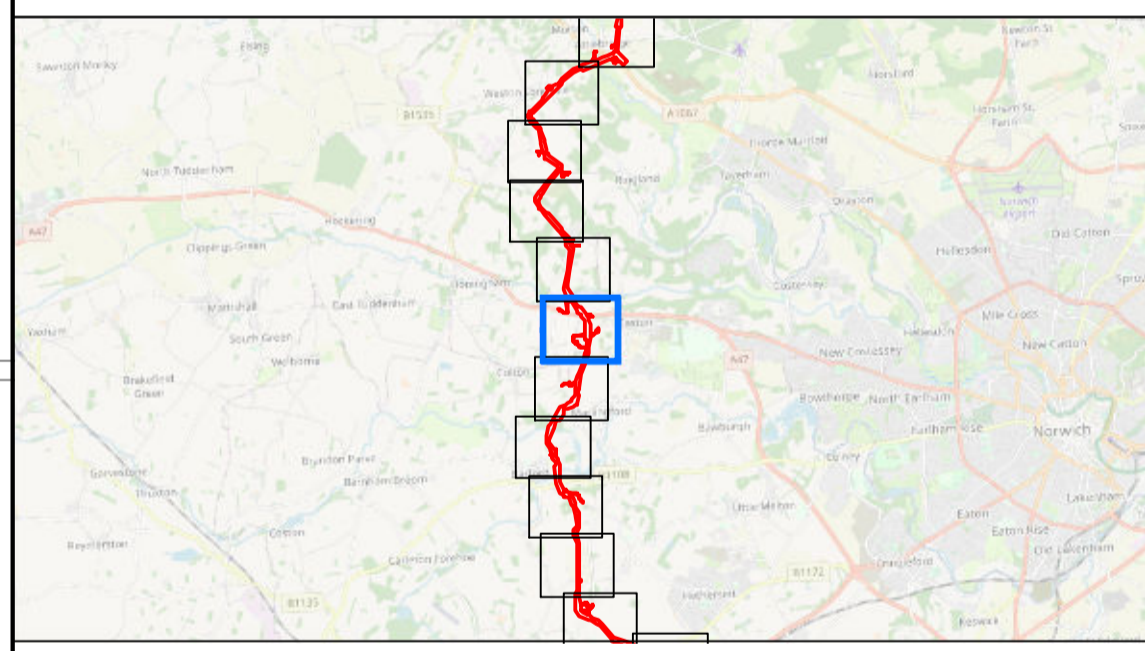
Title: Onshore Works Plans

Sheet 28 of 40

APFP Regulations Reference: 5(2)(j)
Application Doc. no.: 2.6

- Legend:
- Order Limits
 - Sheet extent
 - Works No. 12A/B or 12C, Onshore connection works (Cable Corridor)
 - Works No. 13A/B, Temporary access
 - Works No. 14A/B, Construction compound

Data Sources: © Norfolk County Council, 2020; © Natural England copyright, 2020
Base Map: © Crown copyright and database rights 2020, Ordnance Survey 0100031673; © OpenStreetMap (and) contributors, CC-BY-SA



Coordinate Reference System: British National Grid
Transformation WGS84: OSGB_1936_To_WGS_1984_7

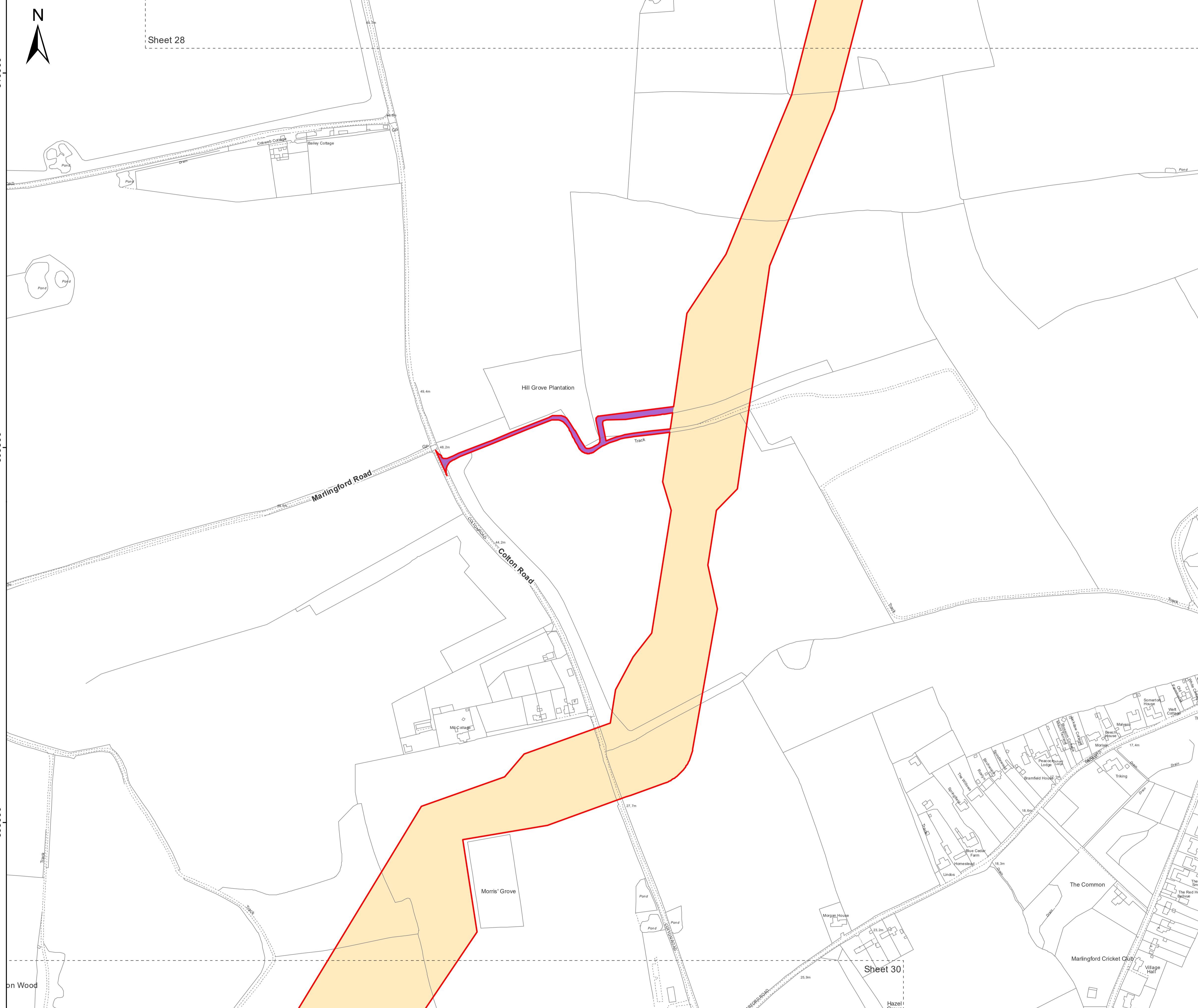
Scale: 1:2 500 Scale at size: A1

Equinor Doc. no.: C282-EQ-Z-GA-00008

E	24/03/2023	Updated issue – material change	erihag	shatk	sarc
D	27/02/2023	Updated issue	erihag	shatk	sarc
C	23/02/2023	Updated issue	erihag	shatk	sarc
B	14/10/2022	Updated issue	erihag	jadd	sarc
REV	DATE	STATUS	DRW	CHK	APR



611500 612000 612500 613000



Sheringham Shoal and Dudgeon Extension Projects

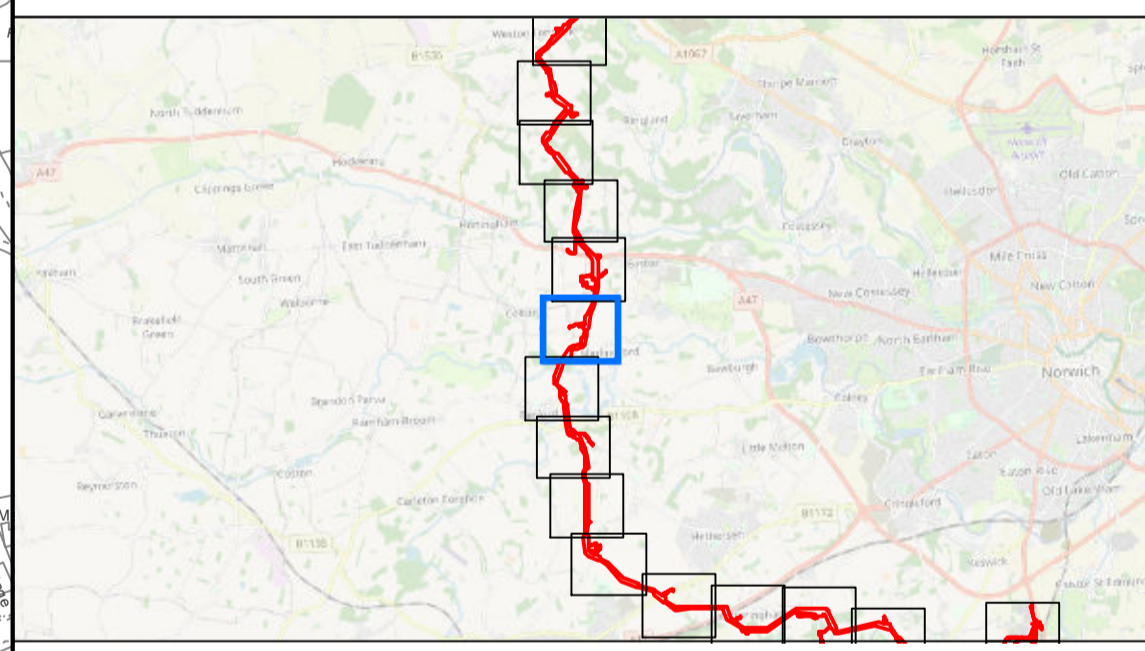
Title: Onshore Works Plans

Sheet 29 of 40

APFP Regulations Reference: 5(2)(j)
Application Doc. no.: 2.6

- Legend:
- Order Limits
 - Sheet extent
 - Works No. 12A/B or 12C, Onshore connection works (Cable Corridor)
 - Works No. 13A/B, Temporary access

Data Sources: © Norfolk County Council, 2020; © Natural England copyright, 2020
Base Map: © Crown copyright and database rights 2020, Ordnance Survey 0100031673; © OpenStreetMap (and) contributors, CC-BY-SA



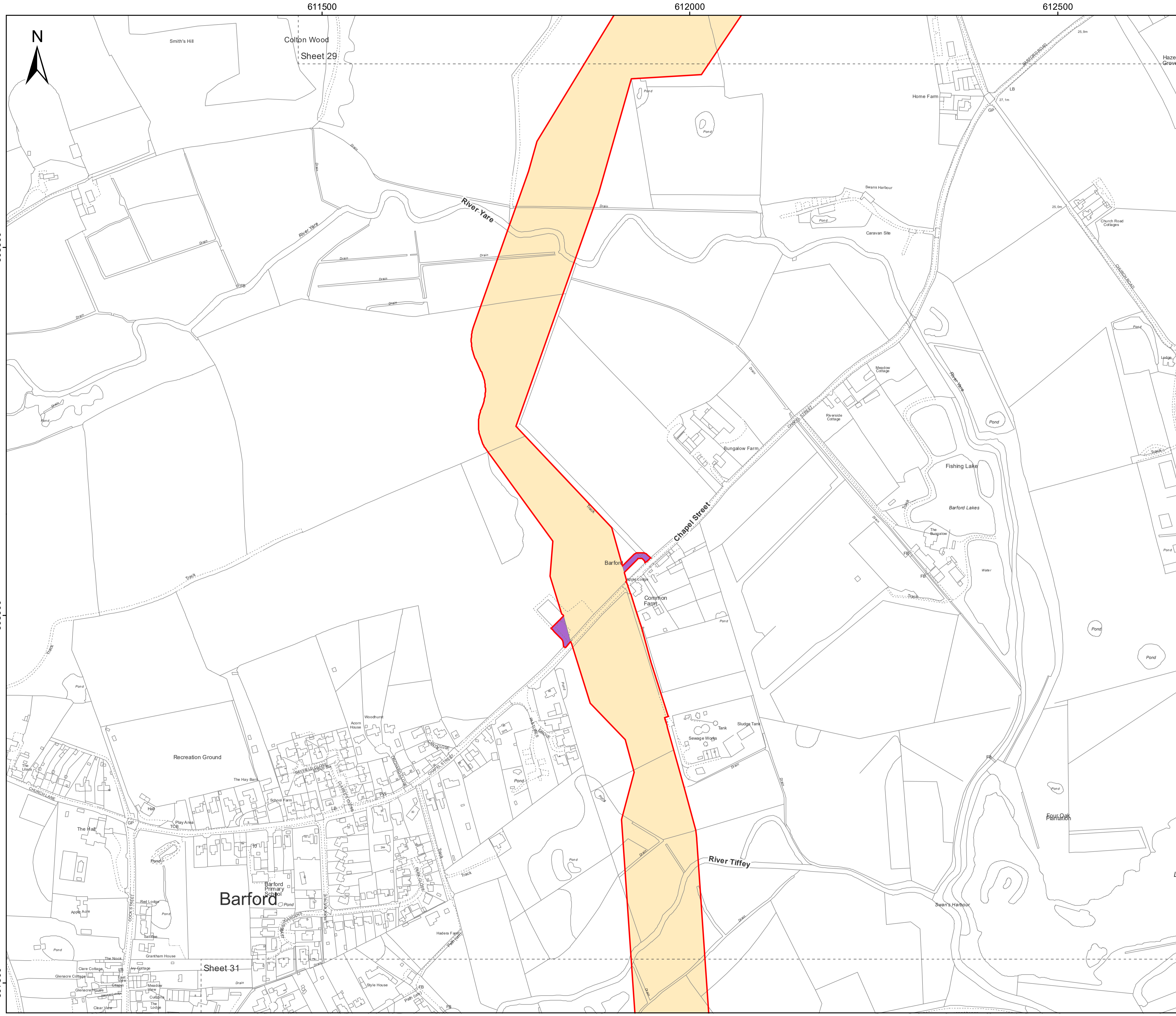
Coordinate Reference System: British National Grid
Transformation WGS84: OSGB_1936_To_WGS_1984_7

Scale: 1:2 500 Scale at size: A1

Equinor Doc. no.: C282-EQ-Z-GA-00008

E	24/03/2023	Updated issue – material change	erihag	shatk	sarc
D	27/02/2023	Updated issue	erihag	shatk	sarc
C	23/02/2023	Updated issue	erihag	shatk	sarc
B	14/10/2022	Updated issue	erihag	jadd	sarc
REV	DATE	STATUS	DRW	CHK	APR





Sheringham Shoal and Dudgeon Extension Projects

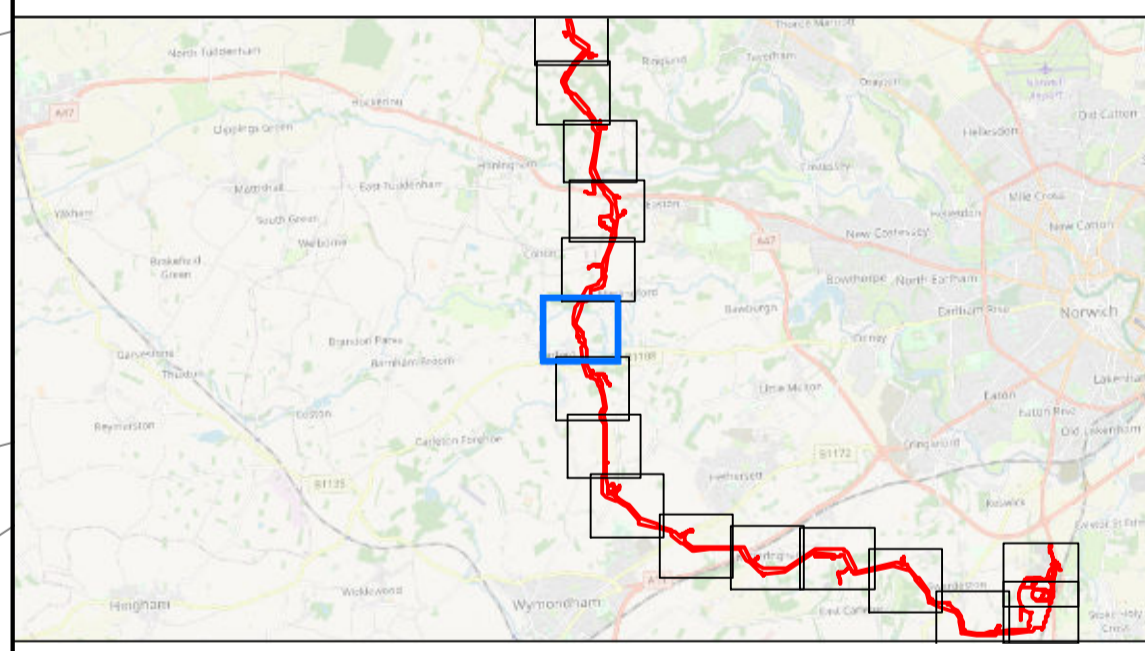
Title: Onshore Works Plans

Sheet 30 of 40

APFP Regulations Reference: 5(2)(j)
Application Doc. no.: 2.6

- Legend:
- Order Limits
 - Sheet extent
 - Works No. 12A/B or 12C, Onshore connection works (Cable Corridor)
 - Works No. 13A/B, Temporary access

Data Sources: © Norfolk County Council, 2020; © Natural England copyright, 2020
Base Map: © Crown copyright and database rights 2020, Ordnance Survey 0100031673; © OpenStreetMap (and) contributors, CC-BY-SA



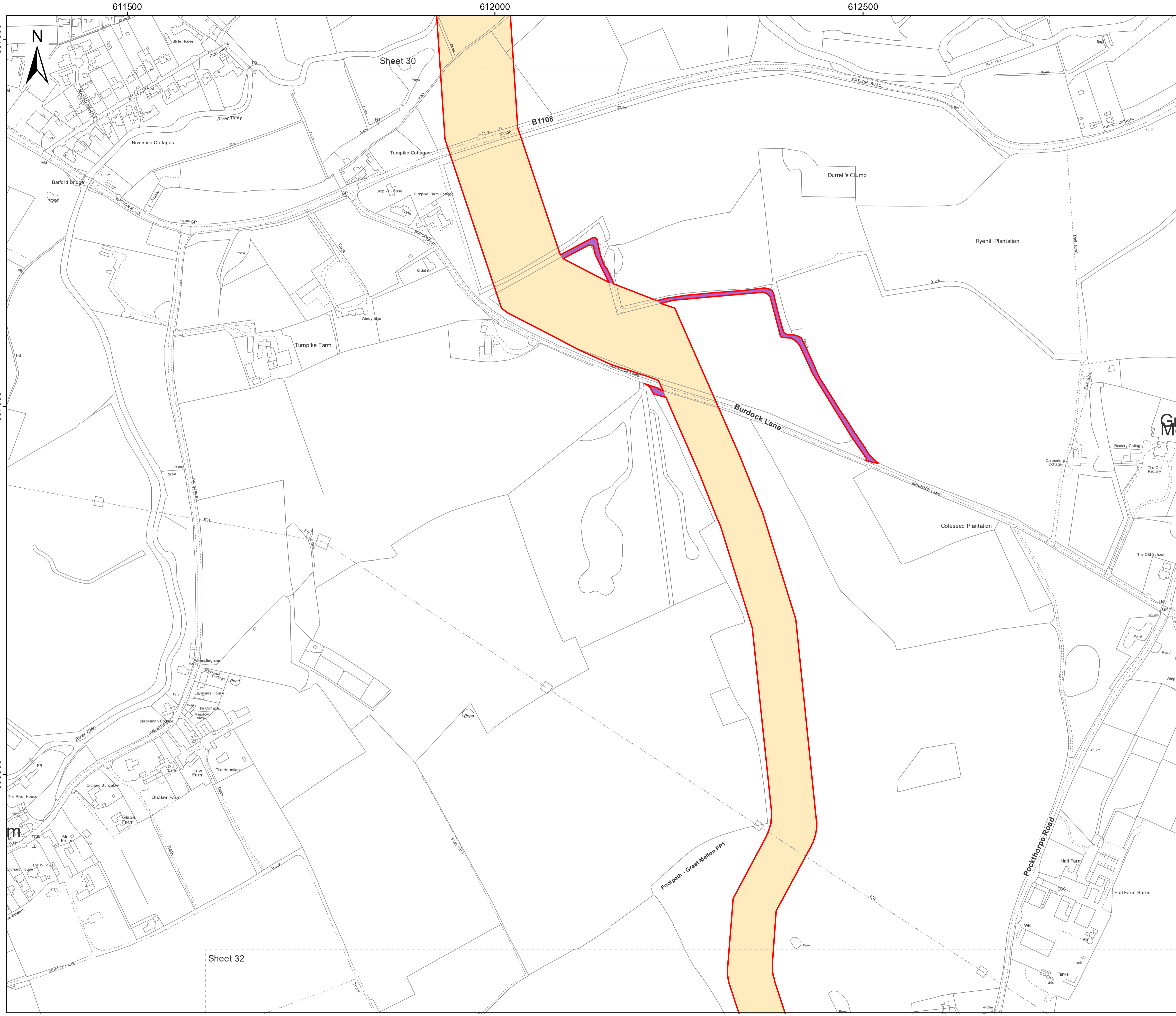
Coordinate Reference System: British National Grid
Transformation WGS84: OSGB_1936_To_WGS_1984_7

Scale: 1:2 500 Scale at size: A1

Equinor Doc. no.: C282-EQ-Z-GA-00008

REV	DATE	STATUS	DRW	CHK	APR
E	24/03/2023	Updated issue – material change	erihag	shatk	sarc
D	27/02/2023	Updated issue	erihag	shatk	sarc
C	23/02/2023	Updated issue	erihag	shatk	sarc
B	14/10/2022	Updated issue	erihag	jadd	sarc





Sheringham Shoal and Dudgeon Extension Projects

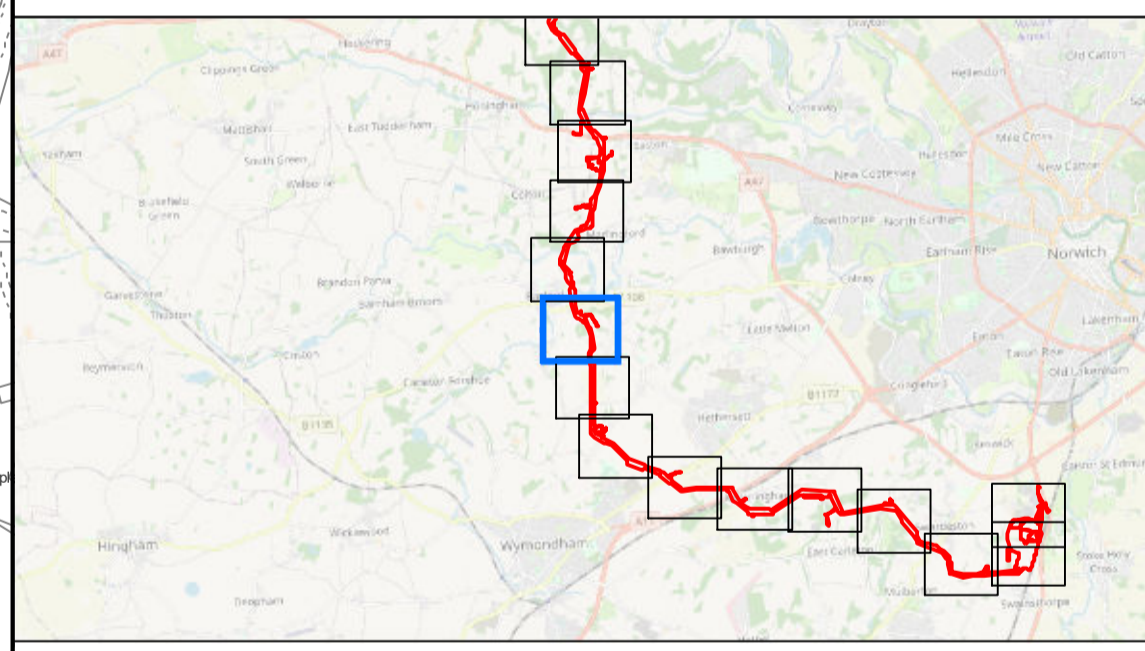
Title: Onshore Works Plans

Sheet 31 of 40

APFP Regulations Reference: 5(2)(j)
Application Doc. no.: 2.6

- Legend:
- Order Limits
 - Sheet extent
 - Works No. 12A/B or 12C, Onshore connection works (Cable Corridor)
 - Works No. 13A/B, Temporary access

Data Sources: © Norfolk County Council, 2020; © Natural England copyright, 2020
Base Map: © Crown copyright and database rights 2020, Ordnance Survey 0100031673; © OpenStreetMap (and) contributors, CC-BY-SA



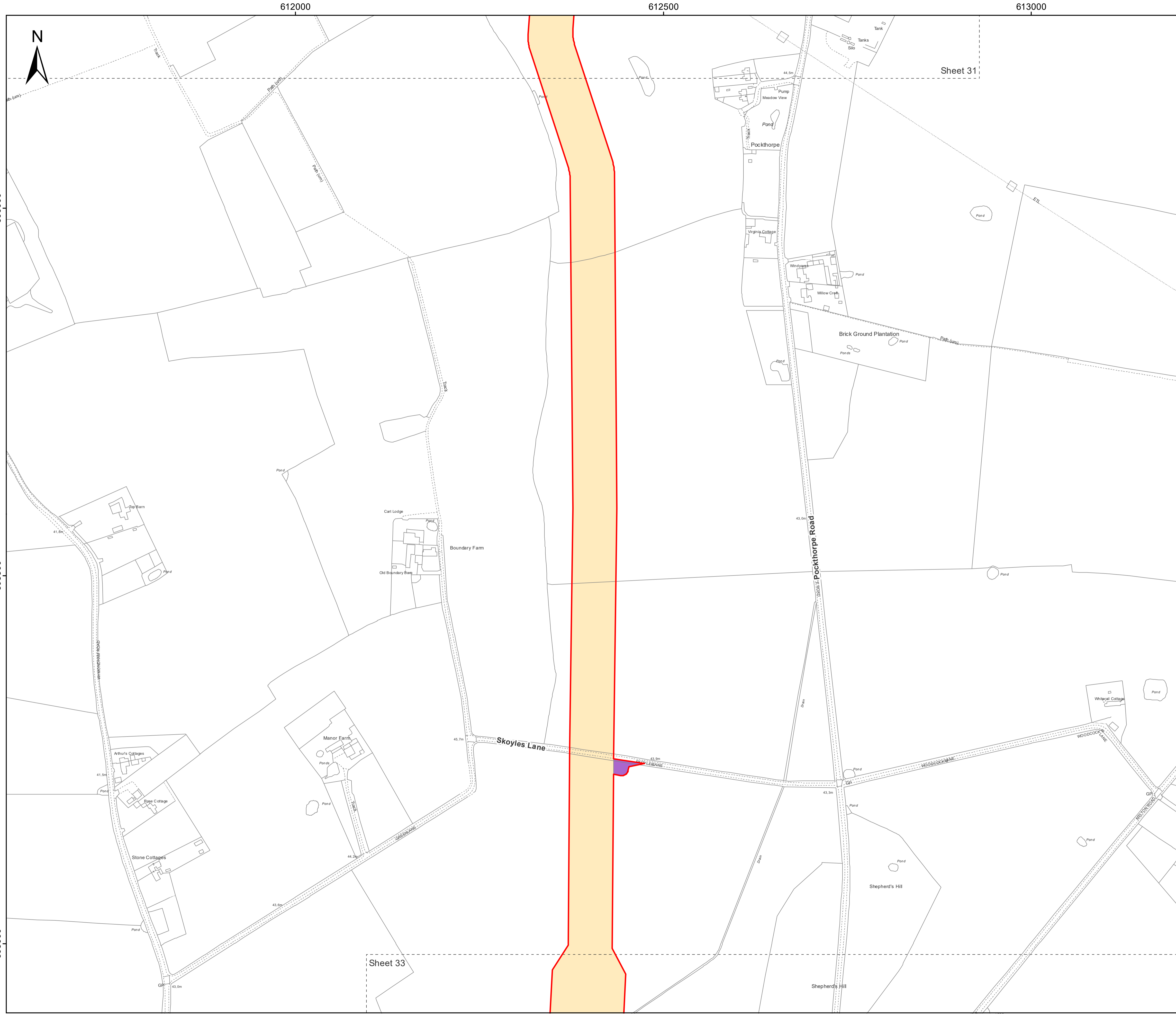
Coordinate Reference System: British National Grid
Transformation WGS84: OSGB_1936_To_WGS_1984_7

Scale: 1:2 500 Scale at size: A1

Equinor Doc. no.: C282-EQ-Z-GA-00008

E	24/03/2023	Updated issue – material change	erihag	shatk	sarc
D	27/02/2023	Updated issue	erihag	shatk	sarc
C	23/02/2023	Updated issue	erihag	shatk	sarc
B	14/10/2022	Updated issue	erihag	jadd	sarc
REV	DATE	STATUS	DRW	CHK	APR





Sheringham Shoal and Dudgeon Extension Projects

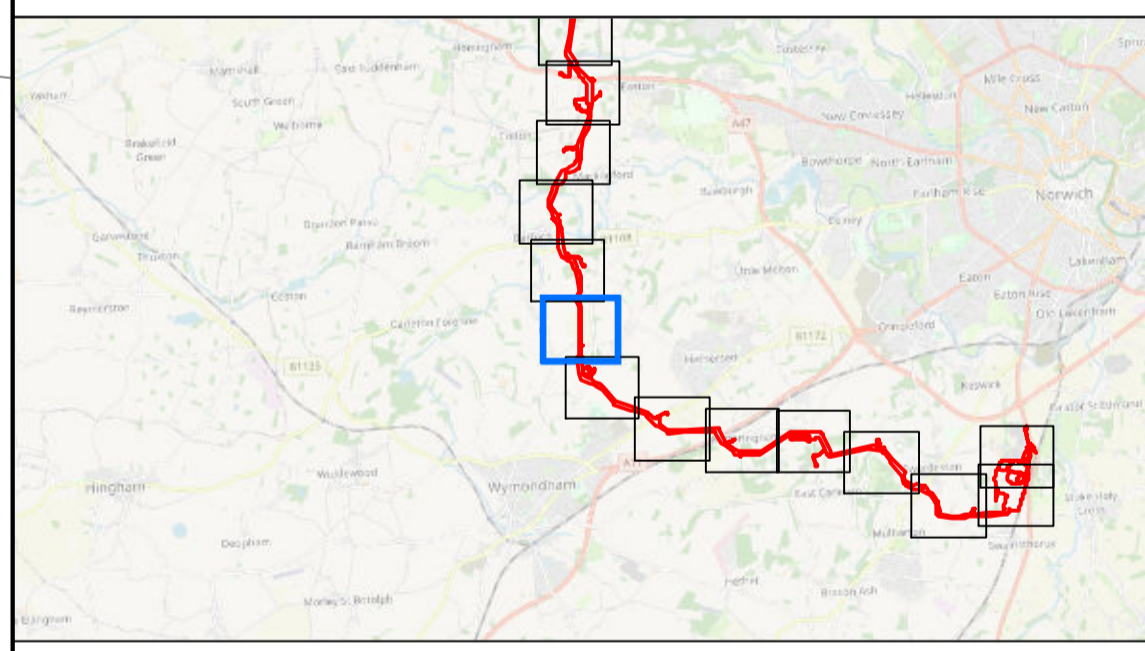
Title: Onshore Works Plans

Sheet 32 of 40

APFP Regulations Reference: 5(2)(j)
Application Doc. no.: 2.6

- Legend:
- Order Limits
 - Sheet extent
 - Works No. 12A/B or 12C, Onshore connection works (Cable Corridor)
 - Works No. 13A/B, Temporary access

Data Sources: © Norfolk County Council, 2020; © Natural England copyright, 2020
Base Map: © Crown copyright and database rights 2020, Ordnance Survey 0100031673; © OpenStreetMap (and) contributors, CC-BY-SA



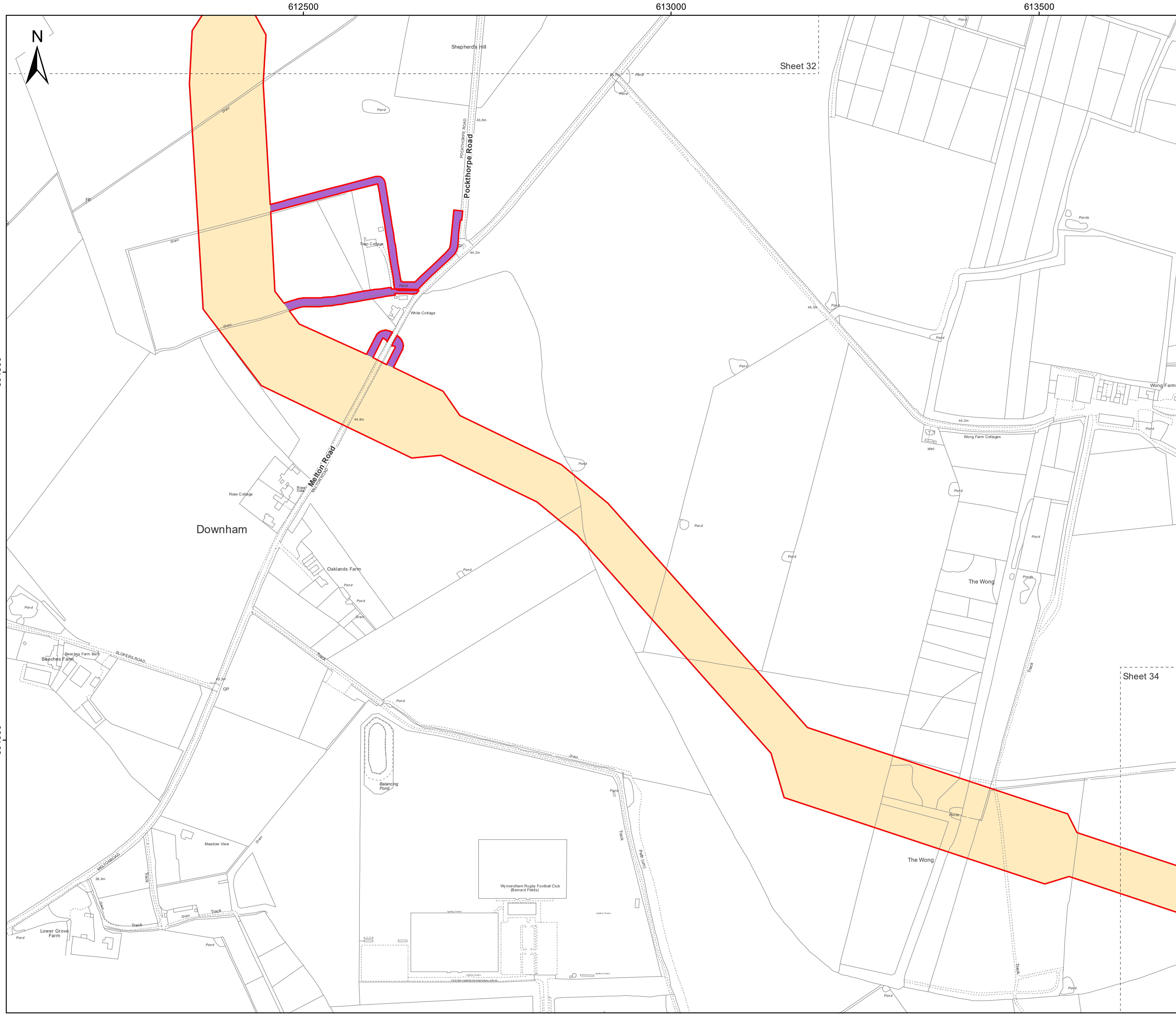
Coordinate Reference System: British National Grid
Transformation WGS84: OSGB_1936_To_WGS_1984_7

Scale: 1:2 500 Scale at size: A1

Equinor Doc. no.: C282-EQ-Z-GA-00008

E	24/03/2023	Updated issue – material change	erihag	shatk	sarc
D	27/02/2023	Updated issue	erihag	shatk	sarc
C	23/02/2023	Updated issue	erihag	shatk	sarc
B	14/10/2022	Updated issue	erihag	jadd	sarc
REV	DATE	STATUS	DRW	CHK	APR





Sheringham Shoal and Dudgeon Extension Projects

Title: Onshore Works Plans


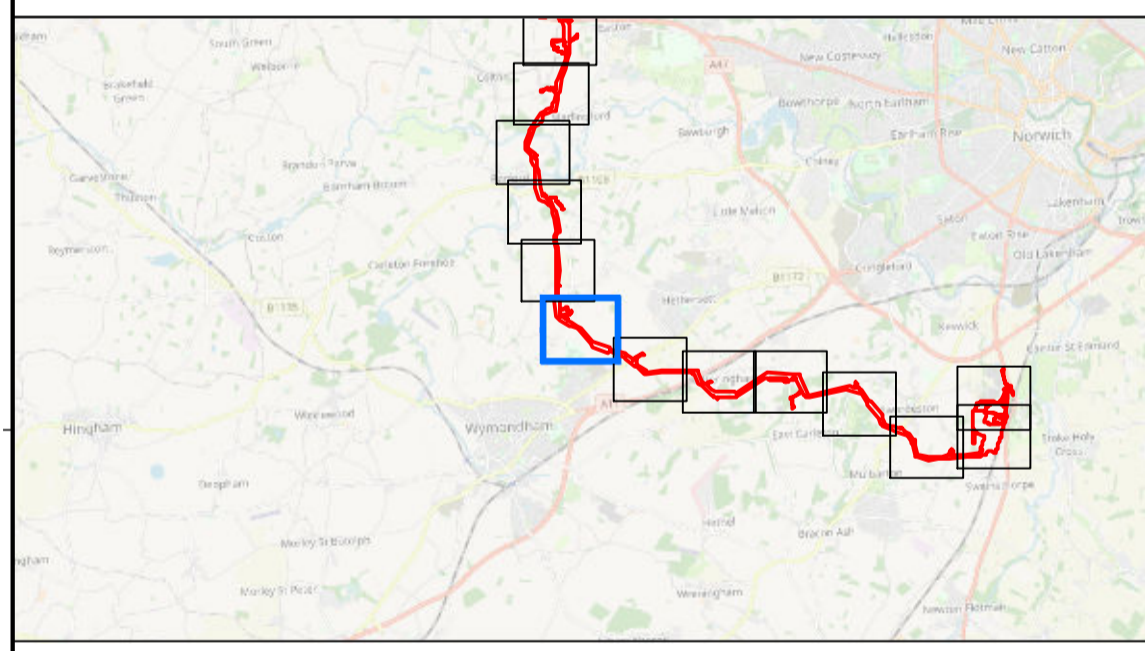
Sheet 33 of 40

APFP Regulations Reference: 5(2)(j)
Application Doc. no.: 2.6

Legend:

- Order Limits
- Sheet extent
- Works No. 12A/B or 12C, Onshore connection works (Cable Corridor)
- Works No. 13A/B, Temporary access

Data Sources: © Norfolk County Council, 2020; © Natural England copyright, 2020
Base Map: © Crown copyright and database rights 2020, Ordnance Survey 0100031673; © OpenStreetMap (and) contributors, CC-BY-SA



Scale: 1:2 500 Scale at size: A1

Equinor Doc. no.: C282-EQ-Z-GA-00008

E	24/03/2023	Updated issue – material change	erihag	shatk	sarc
D	27/02/2023	Updated issue	erihag	shatk	sarc
C	23/02/2023	Updated issue	erihag	shatk	sarc
B	14/10/2022	Updated issue	erihag	jadd	sarc
REV	DATE	STATUS	DRW	CHK	APR



614000

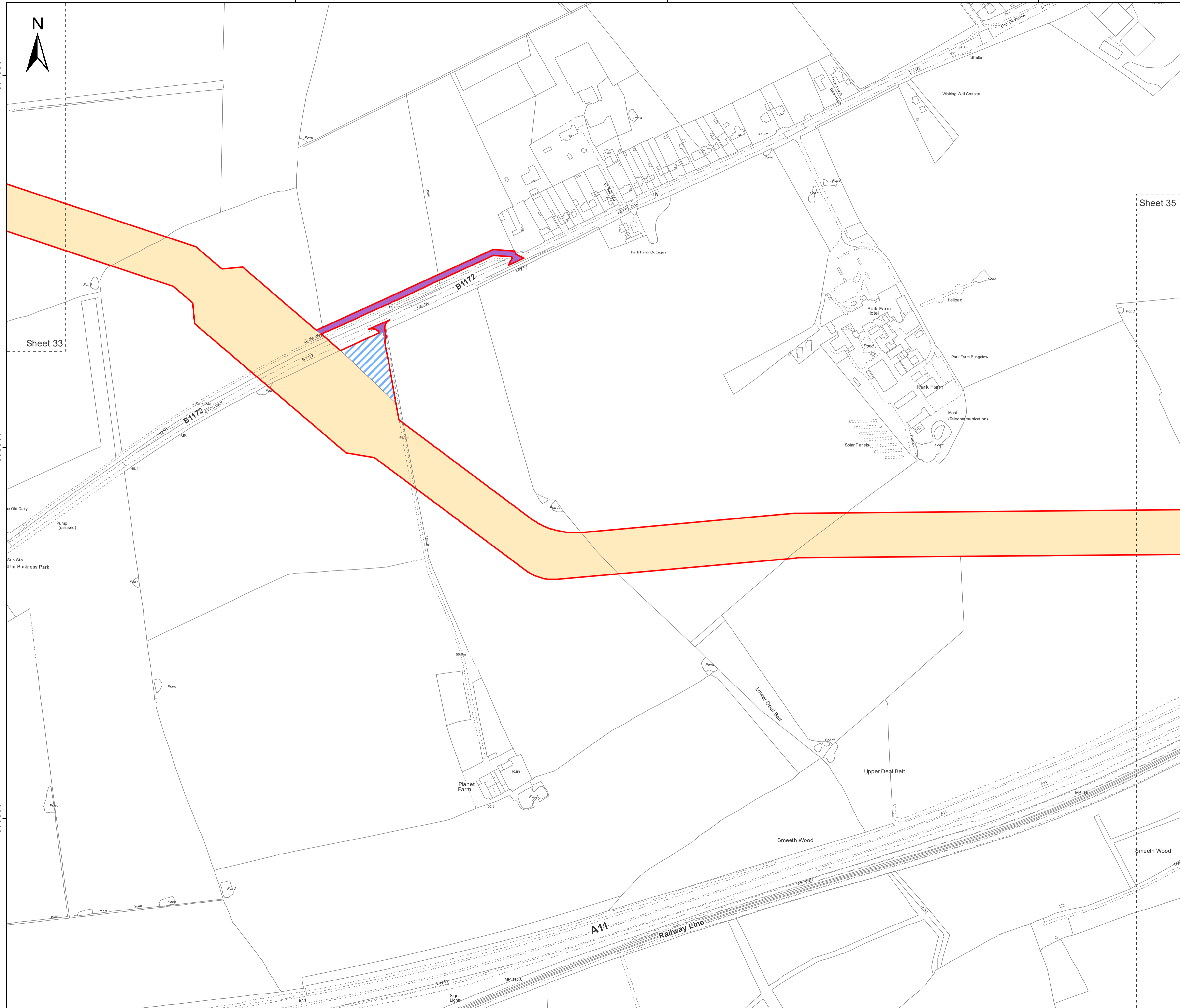
614500

615000

304000

303500

303000








Sheringham Shoal and Dudgeon Extension Projects

Title: Onshore Works Plans

Sheet 34 of 40

APFP Regulations Reference: 5(2)(j)
Application Doc. no.: 2.6

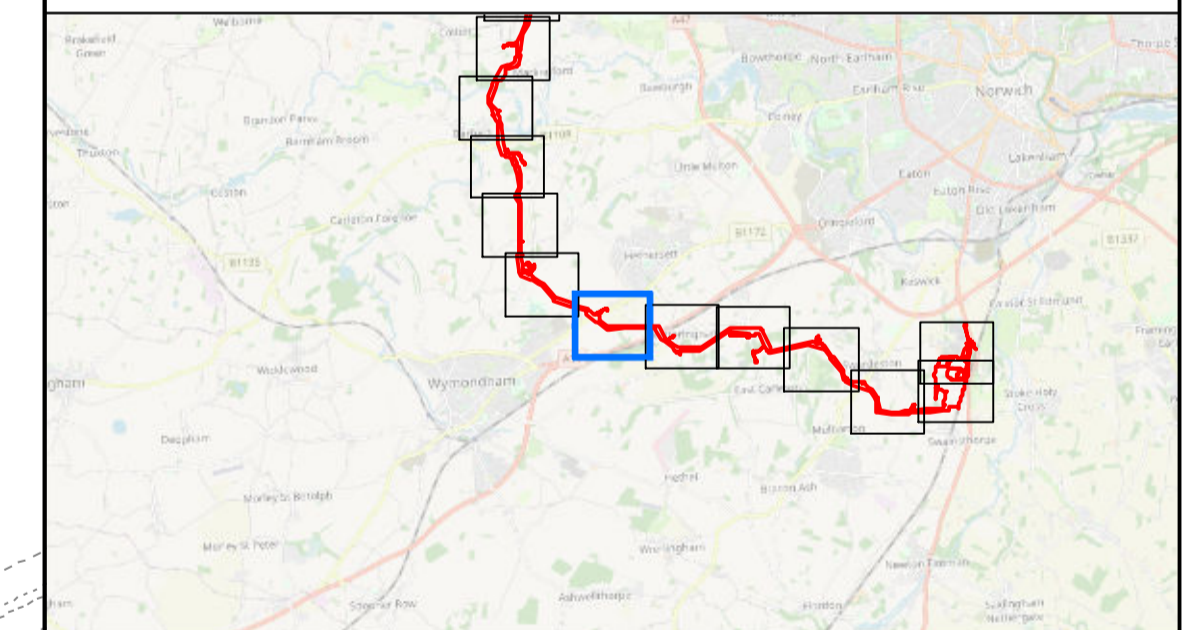
Legend:

-  Order Limits
-  Sheet extent
-  Works No. 12A/B or 12C, Onshore connection works (Cable Corridor)
-  Works No. 13A/B, Temporary access
-  Works No. 14A/B, Construction compound

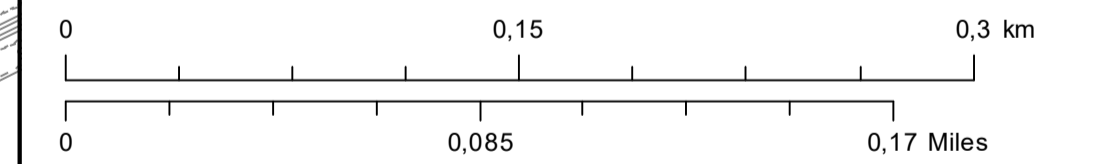
Sheet 35

Sheet 33

Data Sources: © Norfolk County Council, 2020; © Natural England copyright, 2020
Base Map: © Crown copyright and database rights 2020, Ordnance Survey 0100031673; © OpenStreetMap (and) contributors, CC-BY-SA



Coordinate Reference System: British National Grid
Transformation WGS84: OSGB_1936_To_WGS_1984_7

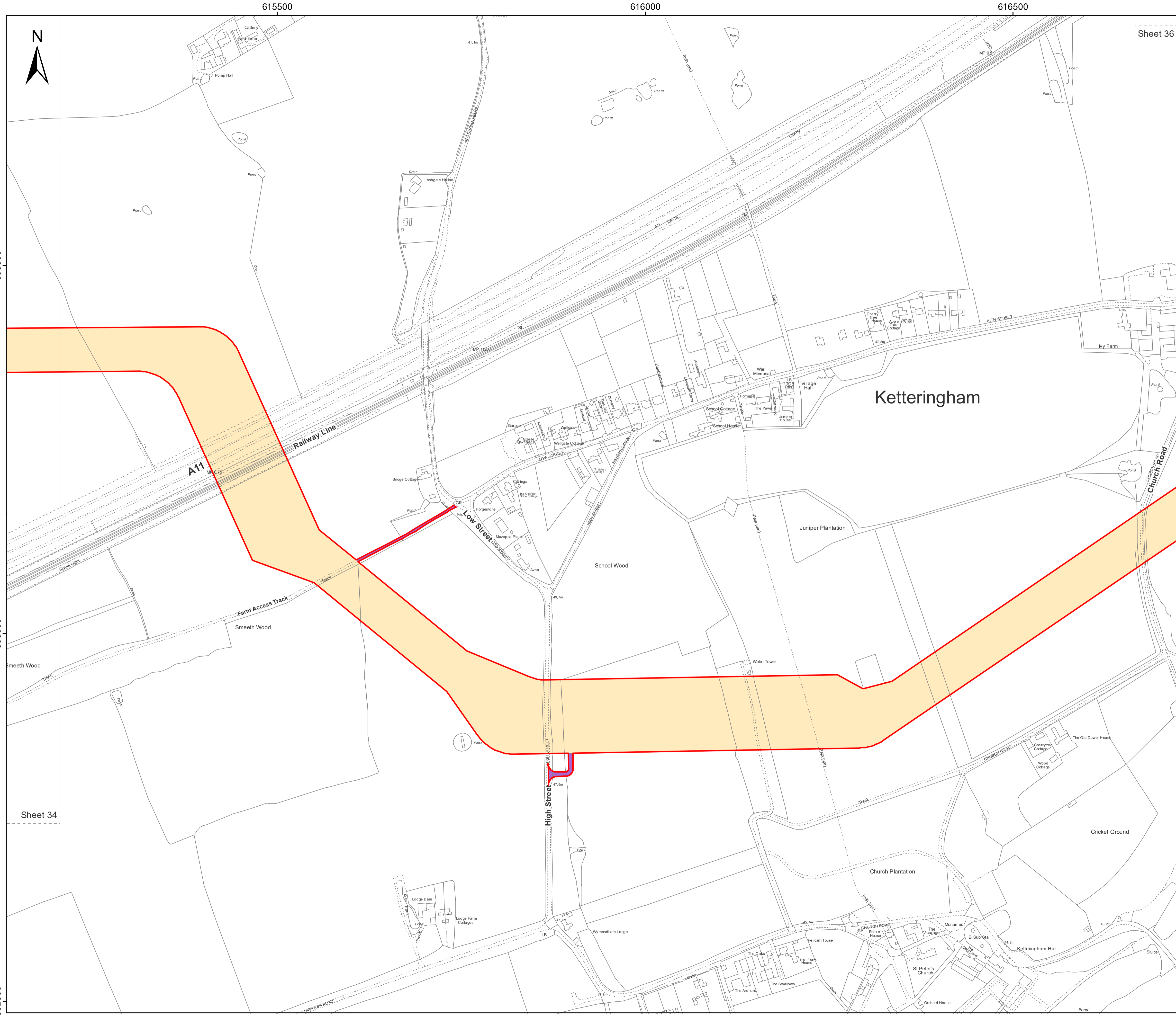


Scale: 1:2 500 Scale at size: A1

Equinor Doc. no.: C282-EQ-Z-GA-00008

E	24/03/2023	Updated issue – material change	erihag	shatk	sarc
D	27/02/2023	Updated issue	erihag	shatk	sarc
C	23/02/2023	Updated issue	erihag	shatk	sarc
B	14/10/2022	Updated issue	erihag	jadd	sarc
REV	DATE	STATUS	DRW	CHK	APR





Sheringham Shoal and Dudgeon Extension Projects

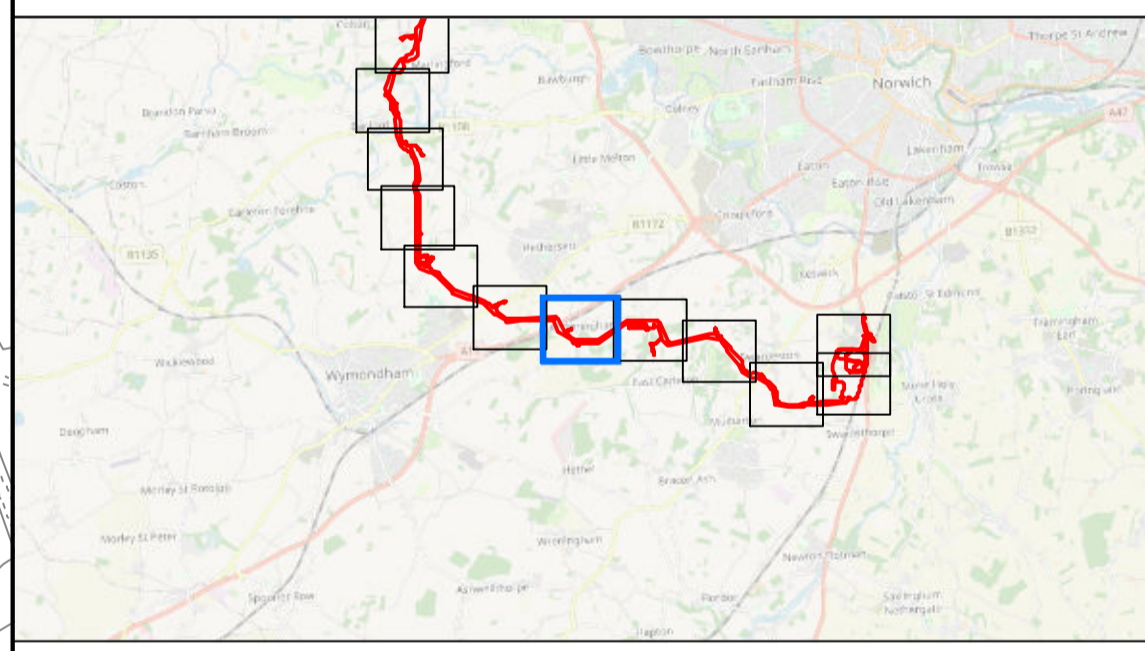
Title: Onshore Works Plans

Sheet 35 of 40

APFP Regulations Reference: 5(2)(j)
Application Doc. no.: 2.6

- Legend:
- Order Limits
 - Sheet extent
 - Works No. 12A/B or 12C, Onshore connection works (Cable Corridor)
 - Works No. 13A/B, Temporary access

Data Sources: © Norfolk County Council, 2020; © Natural England copyright, 2020
Base Map: © Crown copyright and database rights 2020, Ordnance Survey 0100031673; © OpenStreetMap (and) contributors, CC-BY-SA



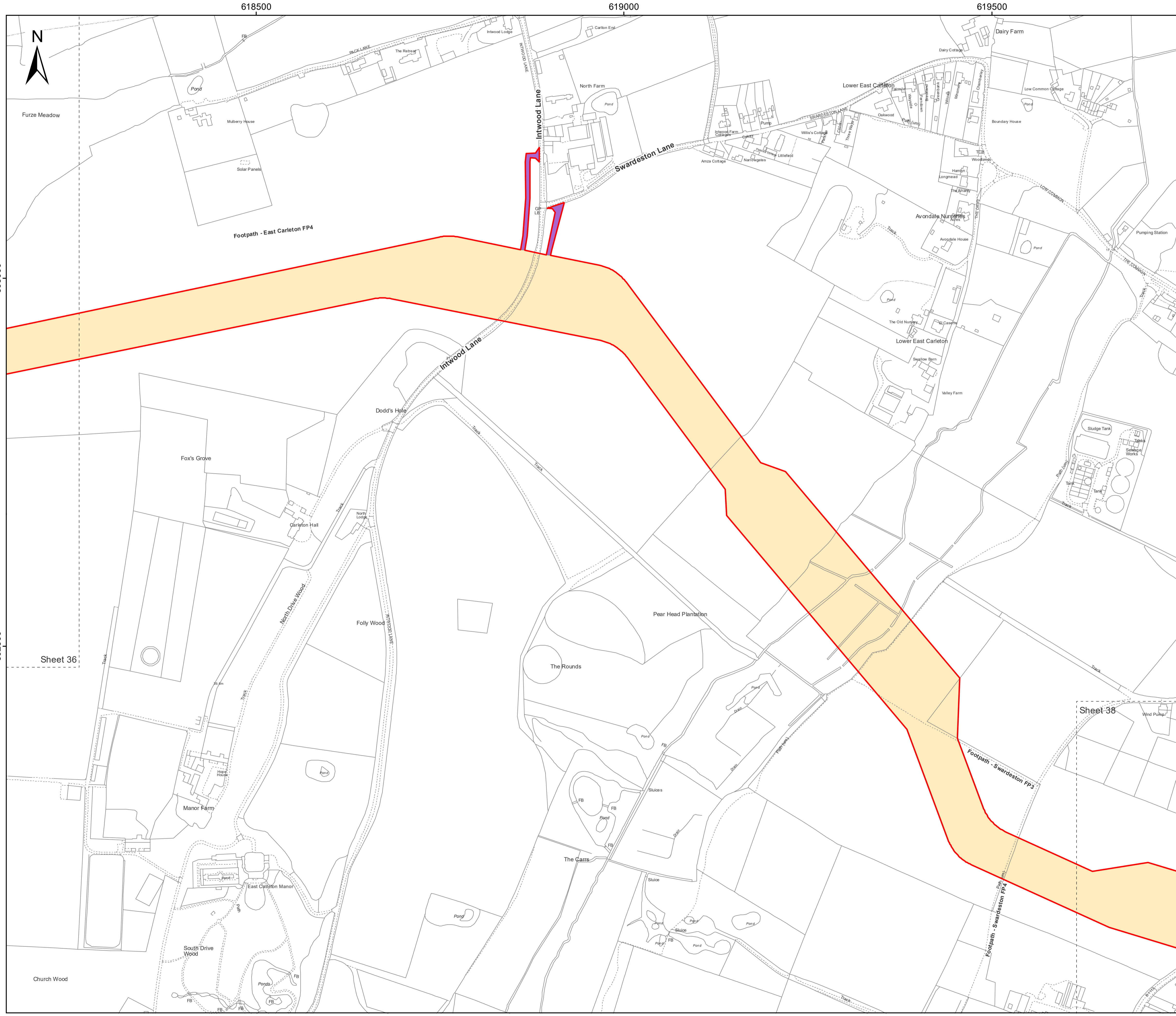
Coordinate Reference System: British National Grid
Transformation WGS84: OSGB_1936_To_WGS_1984_7

Scale: 1:2 500 Scale at size: A1

Equinor Doc. no.: C282-EQ-Z-GA-00008

E	24/03/2023	Updated issue – material change	erihag	shatk	sarc
D	27/02/2023	Updated issue	erihag	shatk	sarc
C	23/02/2023	Updated issue	erihag	shatk	sarc
B	14/10/2022	Updated issue	erihag	jadd	sarc
REV	DATE	STATUS	DRW	CHK	APR





Sheringham Shoal and Dudgeon Extension Projects

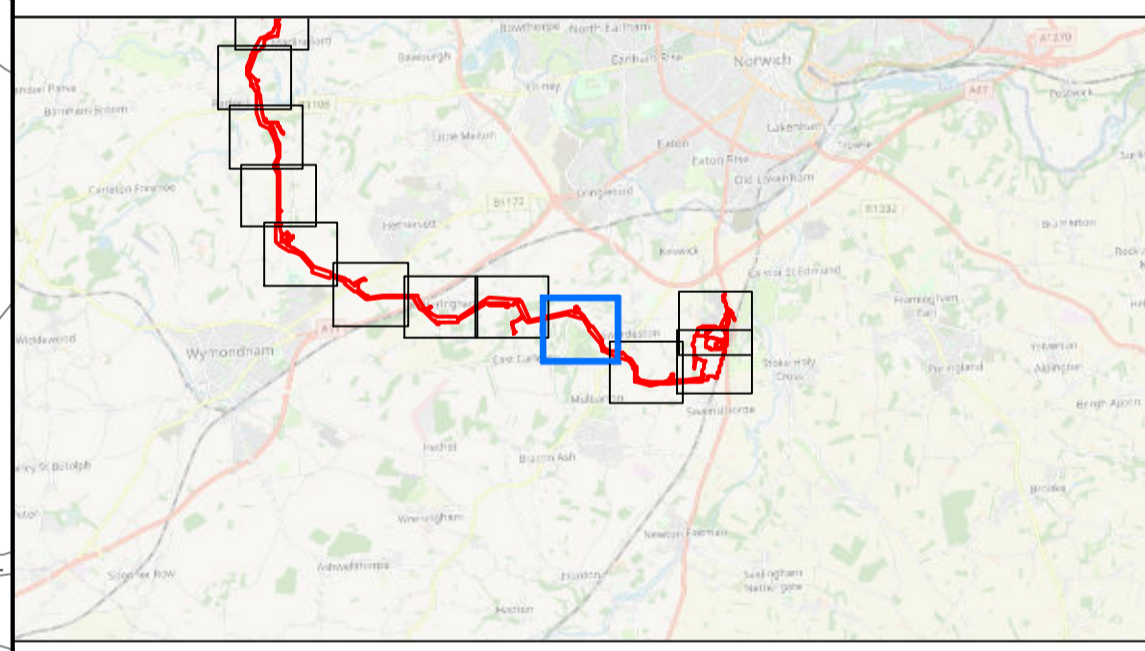
Title: Onshore Works Plans

Sheet 37 of 40

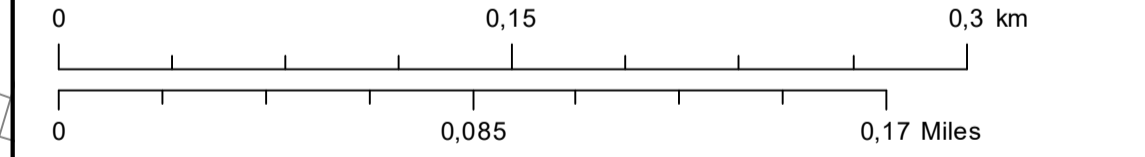
APFP Regulations Reference: 5(2)(j)
Application Doc. no.: 2.6

- Legend:
- Order Limits
 - Sheet extent
 - Works No. 12A/B or 12C, Onshore connection works (Cable Corridor)
 - Works No. 13A/B, Temporary access

Data Sources: © Norfolk County Council, 2020; © Natural England copyright, 2020
Base Map: © Crown copyright and database rights 2020, Ordnance Survey 0100031673; © OpenStreetMap (and) contributors, CC-BY-SA



Coordinate Reference System: British National Grid
Transformation WGS84: OSGB_1936_To_WGS_1984_7

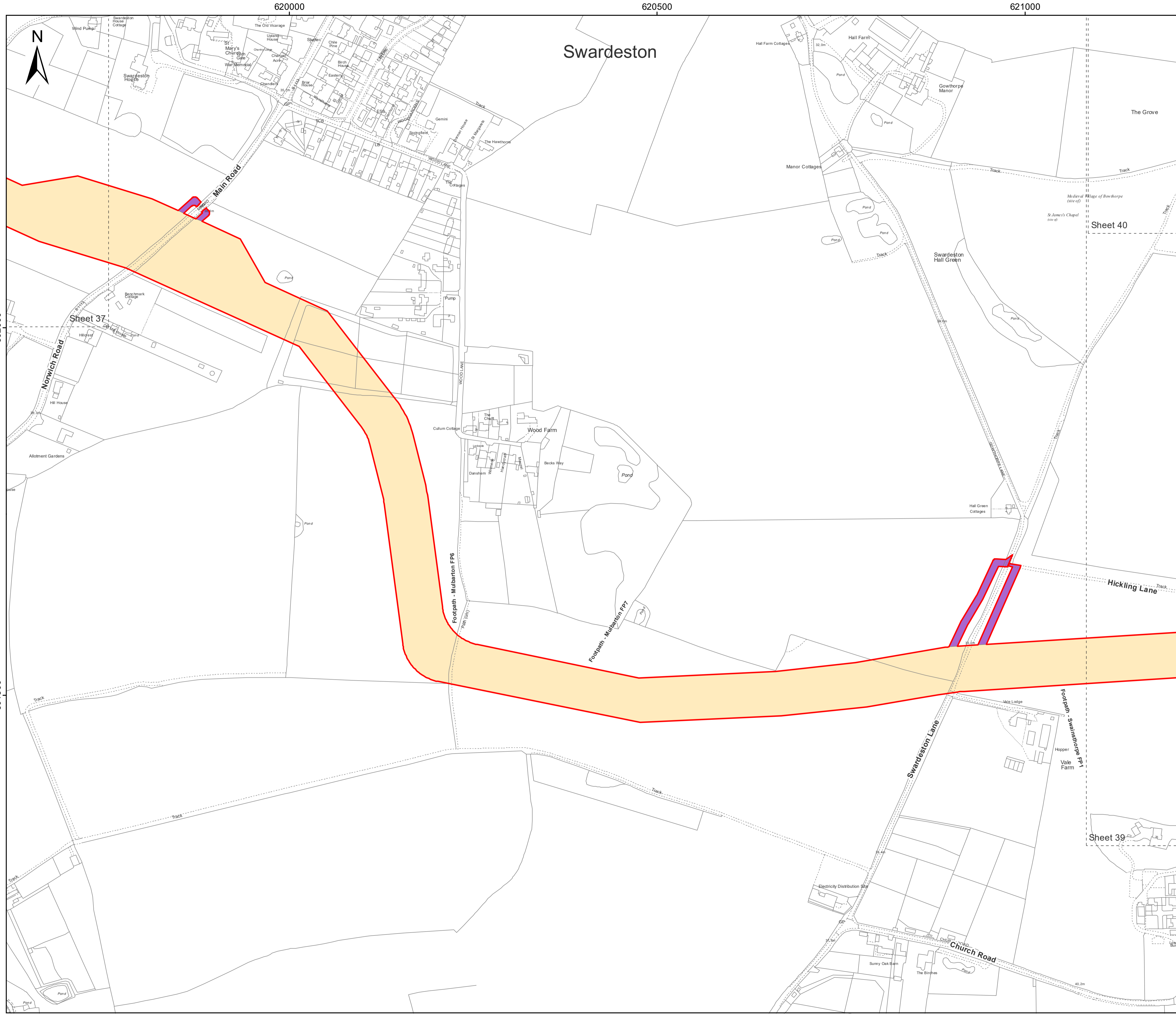


Scale: 1:2 500 Scale at size: A1

Equinor Doc. no.: C282-EQ-Z-GA-00008

REV	DATE	STATUS	DRW	CHK	APR
E	24/03/2023	Updated issue – material change	erihag	shatk	sarc
D	27/02/2023	Updated issue	erihag	shatk	sarc
C	23/02/2023	Updated issue	erihag	shatk	sarc
B	14/10/2022	Updated issue	erihag	jadd	sarc





Sheringham Shoal and Dudgeon Extension Projects

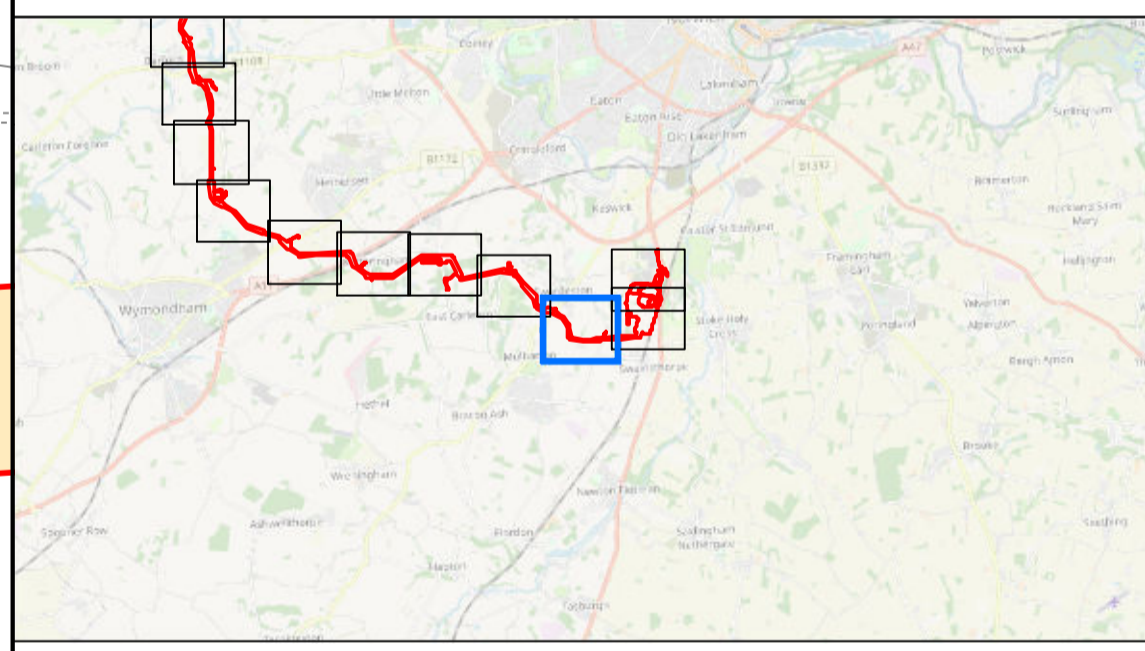
Title: Onshore Works Plans

Sheet 38 of 40

APFP Regulations Reference: 5(2)(j)
Application Doc. no.: 2.6

- Legend:
- Order Limits
 - Sheet extent
 - Works No. 12A/B or 12C, Onshore connection works (Cable Corridor)
 - Works No. 13A/B, Temporary access

Data Sources: © Norfolk County Council, 2020; © Natural England copyright, 2020
Base Map: © Crown copyright and database rights 2020, Ordnance Survey 0100031673; © OpenStreetMap (and) contributors, CC-BY-SA



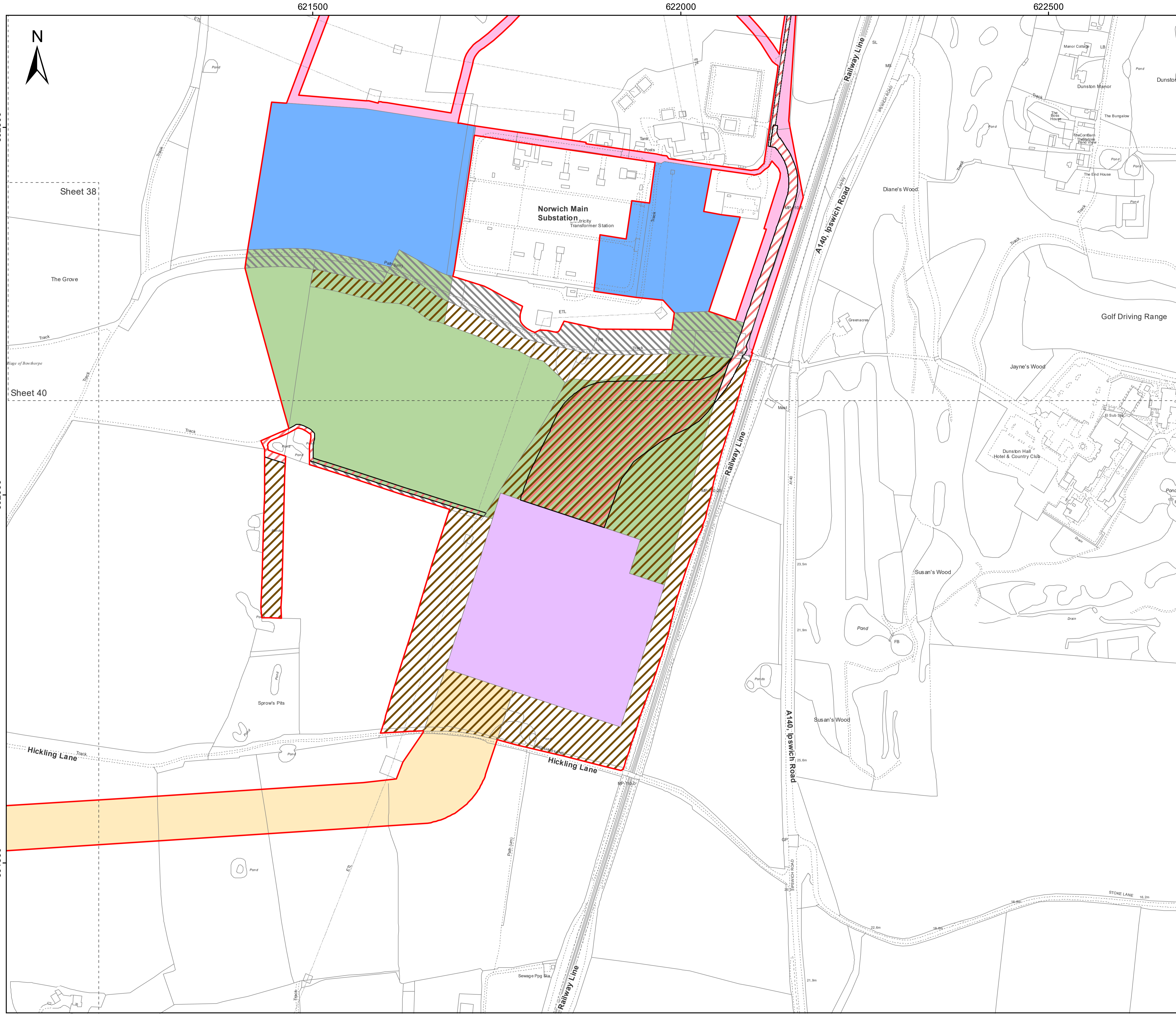
Coordinate Reference System: British National Grid
Transformation WGS84: OSGB_1936_To_WGS_1984_7

Scale: 1:2 500 Scale at size: A1

Equinor Doc. no.: C282-EQ-Z-GA-00008

E	24/03/2023	Updated issue – material change	erihag	shatk	sarc
D	27/02/2023	Updated issue	erihag	shatk	sarc
C	23/02/2023	Updated issue	erihag	shatk	sarc
B	14/10/2022	Updated issue	erihag	jadd	sarc
REV	DATE	STATUS	DRW	CHK	APR





Sheringham Shoal and Dudgeon Extension Projects

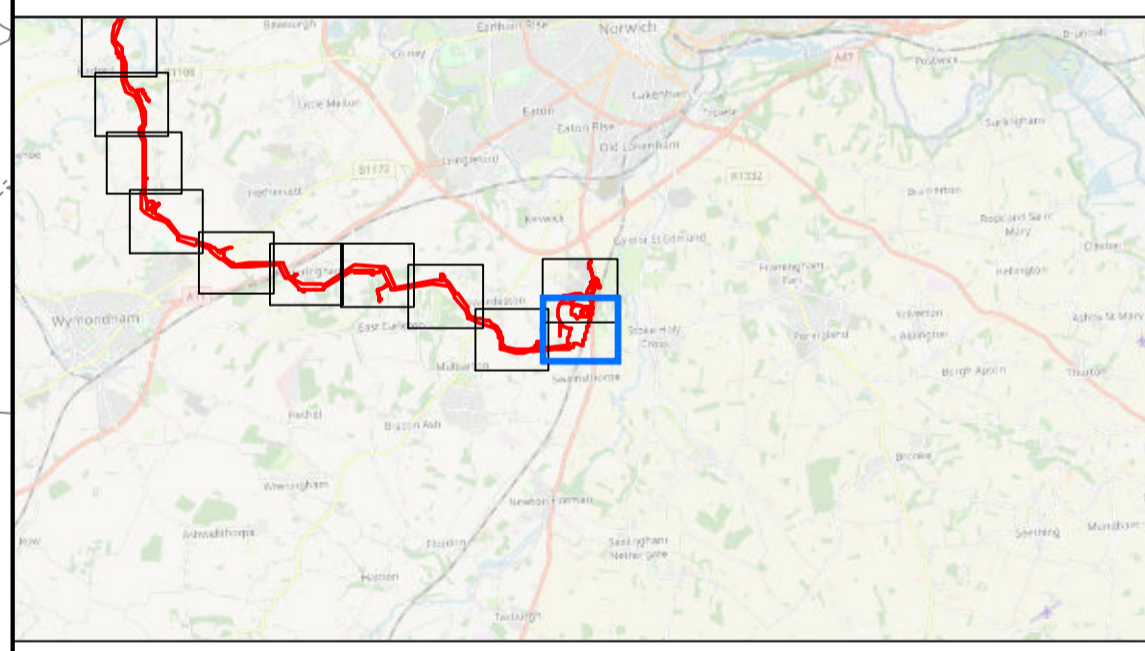
Title: Onshore Works Plans

Sheet 39 of 40

APFP Regulations Reference: 5(2)(j)
Application Doc. no.: 2.6

- Legend:**
- Order Limits
 - Sheet extent
 - Works No. 12A/B or 12C, Onshore connection works (Cable Corridor)
 - Works No. 15A/B or 15C, Onshore HVAC substation(s)
 - Works No. 16A/B or 16C, Onshore connection works (connecting Onshore HVAC substation(s) to National Grid substation)
 - Works No. 17A/B or 17C, National Grid substation connection works
 - Works No. 18A/B, Permanent mitigation, landscaping and drainage works
 - Works No. 19A/B, Permanent
 - Works No. 20A/B, Temporary working
 - Works No. 22A/B, Permanent landscape and ecological mitigation works

Data Sources: © Norfolk County Council, 2020; © Natural England copyright, 2020
Base Map: © Crown copyright and database rights 2020, Ordnance Survey 0100031673; © OpenStreetMap (and) contributors, CC-BY-SA



Coordinate Reference System: British National Grid
Transformation WGS84: OSGB_1936_To_WGS_1984_7

Scale: 1:2 500 Scale at size: A1

Equinor Doc. no.: C282-EQ-Z-GA-00008

E	24/03/2023	Updated issue – material change	erihag	shatk	sarc
D	27/02/2023	Updated issue	erihag	shatk	sarc
C	23/02/2023	Updated issue	erihag	shatk	sarc
B	14/10/2022	Updated issue	erihag	jadd	sarc
REV	DATE	STATUS	DRW	CHK	APR



621500

622000

622500



Sheringham Shoal and Dudgeon Extension Projects

Title: Onshore Works Plans

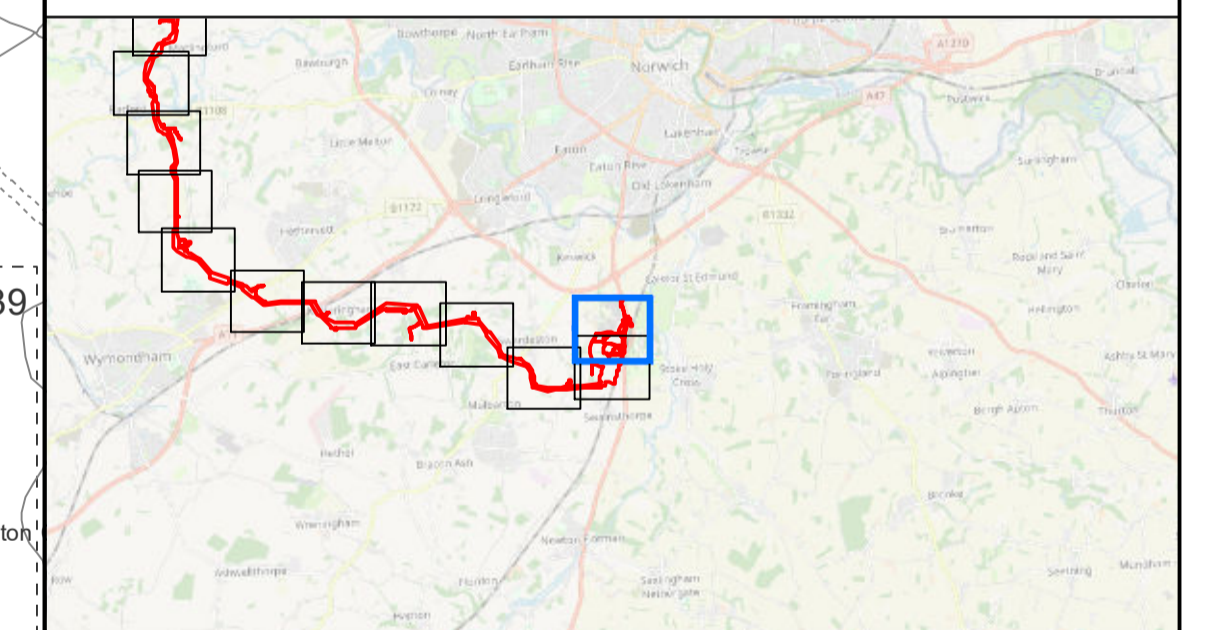
Sheet 40 of 40

APFP Regulations Reference: 5(2)(j)
Application Doc. no.: 2.6

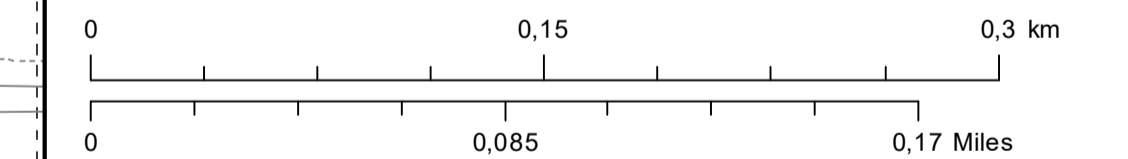
Legend:

- Order Limits
- Sheet extent
- Works No. 16A/B or 16C, Onshore connection works (connecting Onshore HVAC substation(s) to National Grid substation)
- Works No. 17A/B or 17C, National Grid substation connection works
- Works No. 18A/B, Permanent mitigation, landscaping and drainage works
- Works No. 19A/B, Permanent
- Works No. 20A/B, Temporary working
- Works No. 22A/B, Permanent landscape and ecological mitigation works

Data Sources: © Norfolk County Council, 2020; © Natural England copyright, 2020
Base Map: © Crown copyright and database rights 2020, Ordnance Survey 0100031673; © OpenStreetMap (and) contributors, CC-BY-SA



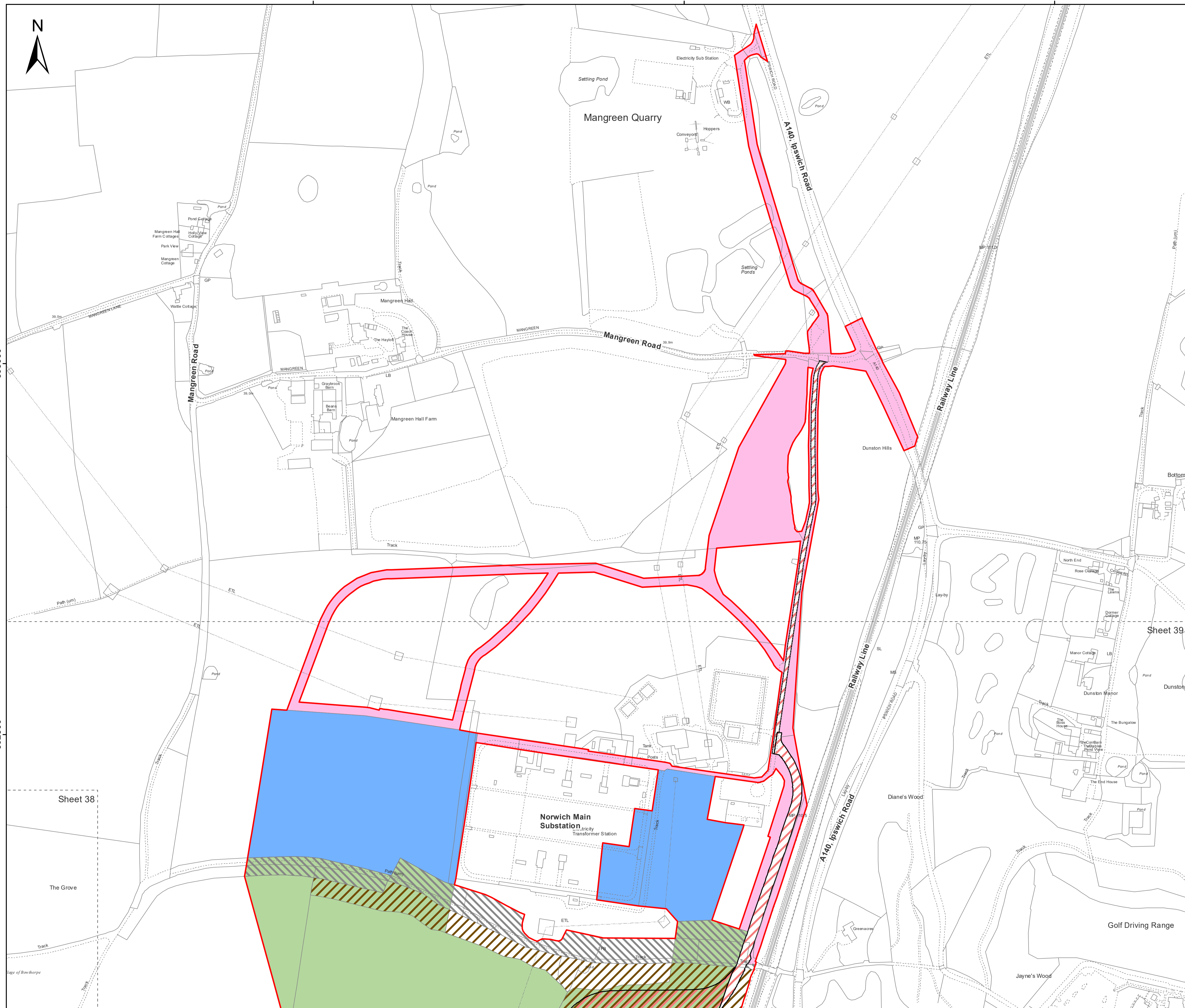
Coordinate Reference System: British National Grid
Transformation WGS84: OSGB_1936_To_WGS_1984_7



Scale: 1:2 500 Scale at size: A1

Equinor Doc. no.: C282-EQ-Z-GA-00008

E	24/03/2023	Updated issue – material change	erihag	shatk	sarc
D	27/02/2023	Updated issue	erihag	shatk	sarc
C	23/02/2023	Updated issue	erihag	shatk	sarc
B	14/10/2022	Updated issue	erihag	jadd	sarc
REV	DATE	STATUS	DRW	CHK	APR



303000

302500

Sheet 38

The Grove

Edge of Bowditch

Sheet 39

Norwich Main Substation

Mangreen Quarry

Mangreen Road

A140 Ipswich Road

Railway Line

Dunston Hills

Bottom

Dunston

Dunston Manor

Diane's Wood

Golf Driving Range

Jayne's Wood